

## MANUSCRIPT DATA RECORD FORM

1. Manuscript Number: [SHPO assigns]
2. SHPO Reference #:
3. Author(s): William R. Caraher, Professor of History, University of North Dakota and Susan Caraher, Coordinator, Grand Forks Historic Preservation Commission
4. Title: Report on the Windshield Survey of Midcentury Grand Forks Housing (1945 – 1970)
5. Report Date: May 24, 2021
6. Number of Pages: 177
7. Type – I, T, E, O: O (survey)  
I=Inventory; T=Formal Testing; E=Excavation; O=Other
8. List formally tested or excavated sites (not probes): none
9. Acres:
10. List the legal description\* and study unit. For study unit assignment, use the township tables in the *State Plan*, [http://history.nd.gov/hp/stateplan\\_arch.html](http://history.nd.gov/hp/stateplan_arch.html).  
Study Units: LM, CB, KN, HE, SM, GA, JA, GR, NR, SR, SO, SH, YE

\*For *inventory, formal testing* and *excavation* projects, list the *CLASS III* legal locations only.

<u>County</u>	<u>Township</u>	<u>Range</u>	<u>Section</u>	<u>Study Unit</u>
Grand Forks	151	50	3, 4, 5, 9, 10, 15, 16, 22	
Grand Forks	152	50	34	

# **Report on the Windshield Survey of Midcentury Grand Forks Housing (1945-1970)**

**May 24, 2021**

William R. Caraher (University of North Dakota)  
Susan J. Caraher (Grand Forks Historic Preservation Commission)

## **Introduction**

Between 1945 and 1970 the population of Grand Forks nearly doubled from around 20,000 residents in 1940 to almost 40,000 in 1970 with much of this growth occurring between the 1940 and 1960 census. As Grand Forks is a town of single family homes, the growth in population over those decades resulted in a significant increase in the city's urban footprint. This coincided with changing national trends in urban planning, domestic architecture, and consumer culture, all of which fundamentally impacted the shape of Grand Forks. The present study focuses on midcentury housing in Grand Forks, but it draws significantly upon a recently completed study of six midcentury modern schools by Susan Caraher, the Coordinator of the Grand Forks Historic Preservation Commission (Caraher 2020; NRHP #MC100005259 ) as well as Steve Martens' 2015 context study of the architectural firm of Theodore Wells and Myron Denbrook (Martens 2015). Our work was also informed by the study of Rebecca J. Siders, Susan M. Chase, and David L. Ames on suburbs constructed between 1880 and 1950 in Wilmington, Delaware (1992). This, in turn, formed the basis for Ames and Linda McClelland's 2002 publication of a National Register Bulletin that offers guidelines for evaluating and documenting historic residential suburbs (Ames and McClelland 2002).

The present study produced a preliminary inventory of nearly 4000 single-family homes built between 1945 and 1970 that are still standing in Grand Forks. Following the "50 year rule" these houses are potentially eligible, by dint of their age, for inclusion in the National Register of Historic Places. Needless to say, it is highly unlikely that any single home from this period would receive individual nomination to the Register under any criteria. At the same time, preparing a preliminary inventory of these homes allows for a more sophisticated approach to managing and understanding the cultural resources in our community that, when considered as a group, demonstrate value under Criteria C.

## **Grand Forks at Midcentury**

The midcentury expansion of Grand Forks was largely the product of people moving from the region's smaller towns to bigger population centers. This in many ways followed a pattern that had emerged in the interwar years triggered at least in part by the Agricultural Depression of 1920s which produced a significant rural exodus and concomitant housing construction boom in North Dakota's urban areas (Robinson 1966, 376-378). This trend accelerated in the post-war

decades owing to the expansion of the University of North Dakota, the opening of Grand Forks Air Force Base in 1957, and the expansion of the regional medical center. The late 1950s saw the opening of Interstate 29 (originally Interstate 31 and before US Route 81) which ultimately connected Winnipeg to Fargo and then Kansas City, and this amplified the significance of Grand Forks as a regional transportation hub at the intersection of US Route 2 and the Meridian Highway (US Route 81) and both the Great Northern Railroads and a trunk of the Northern Pacific Railway. The confluence of these changes spurred a consolidation of schools, businesses, and government services in the city which led to a boom in new housing construction, building of new schools and churches, and, of course, the opening of new commercial establishments which would make Grand Forks a key locus for the development of 20th century consumer culture.

### *Grand Forks Housing at Midcentury*

At present, there remain nearly 4000 houses that were built during those years. “Named architects” designed relatively few of these homes with the local firm of Wells-Denbrook being the most prominent among them. It seems reasonable to assume that other major regional firms, including Grand Forks’ DeRemer, Harrie and Kennedy, also designed homes for local residents (for the work of Samuel Teel DeRemer who remained active until the mid-1950s see Dennis 2012). Most of the buildings, however, followed a fairly limited number of plans and were single-story ranch style homes (called “ramblers” in Grand Forks as many places in the Western US), split-level, or two-story homes in Plain Residential, Cape Cod, Hipped Roof Box or new traditional styles. Interspersed among these houses are a few “Contemporary” or “Desert Modern” houses with flat roofs, recessed entrances, large overhanging eaves, and open floor plans (see Snortland et al, and Martens 2015) Only a few homes in Grand Forks reflect “Contemporary” in anything approaching a pure form. As Steve Martens has estimated, fewer than 50 examples of architecture exist in Grand Forks “that can be shown to meaningfully reflect and closely follow the design principles of twentieth century Modernism with distinction” (Martens 2015, 24). That being said, many incorporate characteristic elements of midcentury design, engineering, and material into their plans and these complement the architecture of the contemporary midcentury modern school buildings and contemporary church buildings which stand in the same neighborhoods (Figure 1).

Many of the midcentury modern design elements in Grand Forks evince both regional design influences as well as national trends. Regionally, Minneapolis became an important center for midcentury modern design (see Millet 2015) and Minnesota architects not only contributed to the architecture of Fargo and Grand Forks, such as Edward Sovik’s Calvary Lutheran Church (1962; Figure 2), but also influenced the work of local architects and consumers who looked to Minneapolis as an inspiration for suburban life (Buggeln 2015). Midcentury homes in Grand Forks took advantage of new materials and techniques that were gaining popularity nationally. For example, the use of asbestos siding shingles in a wide range of colors became an almost

defining characteristic of the post-war suburb prior to asbestos being identified as a cause of cancer in the 1970s. Manufacturing techniques and capacities developed through wartime aircraft production led to the widespread adoption of aluminum windows which fell from favor in the later 20th century as a result of maintenance challenges and poor insulation factors. The use of synthetic material such as formica and vinyl in counters and flooring gave homes a distinctly modern touch. From the mid-1950s, wall-to-wall carpeting in synthetic fibers allowed aspiring new homeowners a chance to enjoy carpeted floors which before midcentury had been the reserve of more affluent residents. The growing use of prefabricated architectural elements in both housing and commercial construction brought assembly-line industrial production to home building and accelerated the rate at which homes could be built and sold. The introduction of new materials and design influences transformed the character of communities such as Grand Forks on a large scale. At the same time, as Steven Martens has shown in his context study of the Wells-Denbrook firm, many of the innovative materials that gave midcentury homes a feeling of futuristic luxury presented significant maintenance and preservation challenges (Martens 2015). Moreover, the material and designs associated with midcentury modern architecture became associated with the use of technology to replace craft, dehumanizing aspects of ready-made institutional practices, the dangers of industrial manufacturing, and disposable amenities.

### *The Urban Plan of Grand Forks at Midcentury*

The defining characteristic midcentury urban change is suburbanization and the changes to Grand Forks blended together features of interwar urban growth with new expectations and forms of housing informed by national trends. Thus, suburbanization, which was generally understood as a feature of cities with dense urban cores, came to also shape the urban landscape of smaller, less densely built up cities across the US. Like conventional suburbanization, the expansion of Grand Forks was spurred by improvements in transportation especially the widespread purchase of automobiles and the post-war economy which supported new rings of housing around large and mid-sized cities across the US (Jackson 1985; Hayden 2003). The suburbs amplified new ideals of domesticity, intensified interwar consumer culture, refashioned longstanding religious landscapes, and shaped American political life. Modern suburbs both served as a backdrop for mid- and late-20th century culture and instilled values which would become distinct to characterization of the American way of life. The apartment dwelling *Honeymooners* (1955-1956), with Ralph Cramden's persistent threats of domestic violence, gave way to rationalized domesticity of the *Brady Bunch* (1969-1974). The popular music of the "garage band" came to challenge the urban sounds of the jazz club, urban concert hall, and Maxwell Street busker. The New Topographics (Jenkins 1975) challenged the views of the American frontier pioneered by Ansel Adams by replacing scenic vistas with the orderly sprawl of suburban homes and the *Crabgrass Frontier* of Kenneth T. Jackson (1985). Any consideration of midcentury housing in Grand Forks requires a careful review of post-war urban change in the



city and a broad reading of suburbanization forms a useful point of departure for this study.

Small cities like Grand Forks experienced suburbanization in slightly different forms from more established cities with dense urban cores and recent scholarship has sought to survey and understand the range of different responses to the proliferation of the post-war suburban ideal (McManus and Ethington 2007, 318). In many areas, the ideal post-war suburb conformed to certain elements of “Garden City” planning with access to green spaces, gently curving streets and limited access in accordance with a series of influential FHA standards published between 1936 and 1941 (Ames and McClelland 2002). In smaller cities like Grand Forks, earlier standards for urban expansion held greater sway owing as much to the limited resources on the part of developers and the community, the smaller size of subdivisions, and even the absence of topographic features that encouraged development designed to accentuate the landscapes. As a result, the plan of Grand Forks’ expansion, particularly to the south of the city showed greater affinities to the style developed by J.C. Nichols for the Country Club District in Kansas City (Ames and McClelland 2002, 37) where city blocks with occasional curving roads formed the basic unit of development. This innovation, most visible south of 15th Avenue S. in Grand Forks, followed the arguments proposed by urban planners such as Clarence Perry in the 1920s and 1930s. Perry’s “neighborhood unit plan” with its emphasis on hierarchically organized roads and arterial routes assigned to the perimeters of neighborhoods, the central place of the school and the peripheral location of shopping and commercial spaces, and reserving space for parks and open spaces had significant influence in practice throughout the development of Grand Forks (Perry 1929; Figure 3). These and similar ways of reimagining the organization of the neighborhood had a profound influence on the shape of the new suburb and an emerging post-war ideal. The relationship between the physical structure and the midcentury community appears most famously William H. Whyte in his widely read book, *The Organization Man* (1956) where he showed that attention to the arrangement of suburban developments shaped social relationships between neighbors. For example, parties that took place in Park Forest, Illinois tended to attract neighbors across the street from one another as opposed to across backyard fences; friendships were also more likely to occur between next-door neighbors whose driveways were adjacent to one another (Whyte 1956: 330-340). More recently, D.J. Waldie’s *Holy Land: A Suburban Memoire* (1996) demonstrated how personal narratives, economic motivations, and spiritual experiences became embedded in post-war suburban landscapes where shopping centers, churches, schools, and homes created a new social context for American life. In contrast to the self-contained, expansive, and carefully planned suburban spaces considered by Whyte and Waldie, the post-war expansion of Grand Forks remains a hybrid of new suburban influences and established urban patterns. The curved streets with idyllic names remain backed by alleyways even as urban planners during the interwar period recommended against them for aesthetic, cost, and functional reasons.

Thus, the expansion of the city from 1945-1970 followed the existing urban grid and extended along established arteries, but at the same time, pushed against the limits of this plan by introducing curved streets, eliminating intra-block alleyways, and increasing lot sizes. Certain

limits proved more intractable, however. The northwestern course of the Red River and the industrial areas surrounding the North Dakota Mill and Elevator contained the northern expansion of the city. To the west, the expansion of the University of North Dakota campus (NRHP #08001233), the Grand Forks municipal airport (NRHP #MP100005844) and Interstate 29 discouraged expansion in that direction. In contrast, open agricultural land south of town and the existence of arterial roads running parallel to the river included Belmont Road which was originally part of the Meridian Highway (later US 81) invited growth. The construction of the Demers overpass and the expansion of Washington Street and Columbia Road facilitated the flow of traffic from downtown and the university district south toward new development. That the Demers overpass and late-1960s urban renewal efforts destroyed residential districts in the Near South Side (NRHP #04000757) further marked a shift from the smaller lots and homes of the urban core to larger lots and automobile culture of the south side. This development ultimately prompted the addition of new arterial roads in the city with 32nd Avenue and Columbia Road becoming major thoroughfares in the late 1970s and early 1980s. Development of any scale south of 32nd Avenue commenced only in the early 21st century.

### *1945-1950*

The earliest post-war housing was principally infilling in established residential areas and this largely followed the pattern of the mid-1920s building boom in the city (Pietsch 1935: 206-208; Figure 4). The Riverside neighborhood expanded to the north with the Baukol Subdivision which saw construction as early as 1946 (Figure 5). Several of these homes including 301 Park Avenue (SITS #32GF3427) and 302 Park Avenue (SITS #32GF3428) are listed as contributing properties to the Riverside Historic neighborhood (NRHP #07000181) as are two nearby homes on 3rd Street which is part of the Skidmore Addition (1705 (SITS #32GF3295) and 1715 (SITS #32GF1396); a modified bungalow and a Plain Residential home respectively). The homes of the Baukol Subdivision show considerable continuity with development in this area in the 1920s and were predominantly Plain Residential in style. The founding of Riverside Park in the early 20th century undoubtedly drew early residents to this neighborhood as the construction of the Riverside Pool by WPA (SITS #32GF248) in 1941 attracted families in the post-war period.

A similar form of development which largely followed interwar patterns of urban expansion also occurred between downtown and the University of North Dakota especially along 1st and 2nd Avenues in the Decotah Place, and Budge and Eshelman's 3rd Addition subdivisions. Architectural styles are highly varied from each other though the new, modern styles are evident with single-family Ranch, Hipped Roof Box, and Cape Cod all occupying the same street. Since this area was largely infilling lots between established neighborhoods, the lot sizes were modest (around 6500 square feet), and more or less consistent with lot sizes in the Riverside neighborhood. One conspicuous feature of several homes in this area is the use of glass block as an architectural feature reminiscent of nearby West Elementary (SITS #32GF3636), the only extant nominated midcentury school to use this material (See Caraher 2020 and compare to:

1715 2nd Avenue N (1946); 2602 5th Avenue N.(1949); 1501 6th Avenue N. (1947)).

South of town likewise saw infilling particularly to the west of Cherry Street and south of 10th Avenue South. The growth of this area anticipated the construction of Lewis and Clark Elementary School (SITS #32GF3633) in 1953, Viking Elementary School (SITS #32GF3634) in 1957, and Edward Sovik's Calvary Lutheran Church (1962) at the intersection of Cherry and 15th Avenue (Buggeln 2015). Letnes Subdivision is one of the most significant and sophisticated subdivisions of the 1940s in Grand Forks and shows evidence for creative engagement with urban planning in the shape of the evocatively named "Sunset Drive" which curves to the north and divides leaving a small, leaf-shaped island of grass in the middle of the two roads. The houses at 812 Letnes and 711 15th Avenue S in the Plain Residential style are typical of the architecture of this period and subdivision (812 Letnes (SITS #32GF3830) and 711 15th Avenue S (SITS #32GF3831)). Nearly 70% of existing homes from the 1940s in Grand Forks follow variations on the Plain Residential plan (Figure 6). The Letnes Subdivision is distinct, however, for some of the earliest appearance of Ranch/Rambler style homes that would come to dominate Grand Forks housing from the late 1950s to 1970 (Figure 7). These homes, the appearance of curved streets, and the absence of alleyways suggest that the neighborhood followed more progressive design standards that were not seen elsewhere in Grand Forks until the 1960s. The houses in the Letnes Subdivision were mostly over 1100 square feet in size and this make them significantly larger than the 950 square foot homes in the Baukol Subdivision. The lots were correspondingly larger as well, with the curving streets making the average lot size almost 50% larger than those in Baukol. If the Baukol Subdivision continued interwar housing trends in Grand Forks which was appropriate for the largely interwar Riverside neighborhood, the Letnes Subdivision clearly anticipated later post-war housing that came to characterize homes on the south side.

### *The 1950s*

Throughout the 1950s, Grand Forks continued to infill lots between the commercial core of the city and the university with the continued growth the neighborhoods between Washington Street and the University, south of Gateway Drive (US Route 2) continuing into the middle years of this decade (Figure 8). This growth prompted the construction of West Elementary (SITS #32GF3636), in 1948, and then Valley Junior High School (SITS #32GF3634) in the mid-1950s. The neighborhoods in this area, the Swangler, Westacott, Westwood, University Place, and three Kelsey Subdivisions surrounding University Park, largely follow the urban grid and lack curved roads or other features associated with suburban trends elsewhere in the city. Correspondingly, the houses are as likely to be Hipped Roof Box style or Plain Residential as more contemporary Ranch/Ramblers with various housing styles sometimes alternating on the same street and dating to the same year. This, along with the small lot sizes characteristic of the urban grid (generally under 6500 square feet) correspondingly smaller homes (which continue to average around 1050 square feet), ensured that these neighborhoods maintained their interwar form even as more

midcentury modern architecture appeared in their midst.

There were some exceptions, however, such as Columbia Court, a u-shaped road that abuts the northwest corner of West Elementary grounds. This small u-shaped street is the width of one residential block. A Neighborhood Watch sign is prominently displayed as one enters the quiet street that gives a sense of a group of residents who are familiar with one another. It featured a more consistent lineup of Ranch/Ramblers including one built in 1957 with low pitched roof, overhanging eaves and a recessed entrance that invoked midcentury modern styling cues (157 Columbia Court, SITS #32GF3829). The neighborhood also maintained the presence of north-south running alleyways, but the lots here were generally larger than elsewhere in Swangler's Subdivision average over 7300 square feet in size and with larger homes of over 1100 square feet.

A more common approach to the limitations of the urban grid occurred in the earliest subdivisions established to the west of Washington Street and south of Demers Avenue. Despite the neatly organized grid of homes, the names of at least one subdivision in this area evoked bucolic images of suburban idyll and the concept of the Garden City: Garden Home Addition. The mid-1950s saw the development of the area south of Demers Avenue and west of the emerging commercial corridor of Washington Street which provided these homes convenient access to retail establishments, restaurants, and businesses including the town's first shopping centers. These new commercial buildings were set back from Washington Street and were fronted by large parking lots designed to accommodate customers who used the new arterial roads of Washington Street and Demers to move from their homes to work, shopping, school, and other activities throughout the city. These neighborhoods would continue to see new construction from the mid-1950s and through the 1960s and remain one of the best-preserved areas of midcentury modern housing in Grand Forks.

East of Washington and south of 15th Avenue several new subdivisions appeared which engaged the urban grid of Grand Forks in more creative ways by incorporating the curving streets anticipated by the Letnes Subdivision in the 1940s. Chestnut Street swoops south of 15<sup>th</sup> Avenue and provides access to a group of homes set into the center of the block (of which only a few survive from the 1997 flood). The home at 1521 Chestnut Street (SITS #32GF3820) is among the earliest to Grand Forks to adopt the fashionable "Contemporary" style and stands on a large (18,000 square foot) lot. Immediately to the west of this stretch of Chestnut Street is the contemporary Robertson Subdivision which combined a gently curving road and a cul-de-sac, which is the quintessential form of suburban planning and allowed for larger lots. The sinuous shape of Campbell Drive that connects Cherry and Chestnut Streets between 17th Avenue and Park Avenue in the Hvidston Subdivision likewise allowed for three, open, fan-shaped lots on the outside of a curve (Figure 9 and 10). It may be that these large lots were harder to develop and they served as a baseball field for nearly a decade before being filled in with homes in the mid-1960s. The Hvidston Subdivision featured the largest concentration of Contemporary houses in the city clustered along Campbell Drive and along Chestnut Street (e.g. 501 17th Avenue (SITS #32GF3827), but was otherwise dominated by Ranch/Ramblers which by the mid-1950s

had become the most common form of domestic architecture; see Figure 6). Significantly, this neighborhood featured more attached garages than elsewhere in town. Accessed by driveways extending from the front of the houses, the front facing, attached garage made the alleyway that continued to run behind the house redundant. It also emphasized a design focused on the modern amenities and convenience of burgeoning car culture. Unsurprisingly houses in Plain Residential and Cape Cod style popular in the interwar years are largely absent in these fashionable midcentury neighborhoods. Simpler homes tended to use the Hipped Roof Box more frequently throughout Grand Forks during this decade (e.g. 601 17th Avenue S (SITS #32GF3826), 1015 Letnes Drive (SITS #32GF3825)).

Between Cherry and Washington Streets, the urban grid remained largely intact and the area developed with slightly smaller homes and smaller lots through the 1950s. Most homes were in Ranch/Rambler styles. A number of Contemporary houses appear in these neighborhoods as well almost always with attached garages (e.g. 1502 10th Street S (SITS #32GF3828)). The appearance of multifamily homes in these neighborhoods in the 1950s deserves more attention, but suggests that these areas offered more affordable housing.

### *The 1960s*

The 1960s witnessed both more adventurous development of the urban grid and, perhaps ironically, more consistent architectural styles (Figure 11). The late 1950s and early 1960s saw the development of Olson's Addition east of Belmont Road featuring large lots which averaged over 16,000 square feet set along curving roads that suggested the shape of the Red River. Park land near the river offered opportunities for recreation and mitigated, to some extent, the risk of flooding which after the 1997 flood required the installation of the flood wall and the removal of some homes. To the west of Belmont Road the White Clover and Sunset Acres Subdivisions with curving roads complicated the urban grid with bucolically named streets like Olive and Clover Drive. On 32nd Avenue between Cherry and Washington Streets, Schroeder Junior High opened in 1961 in anticipation of Grand Forks' southern growth and, next door, Kelly Elementary opened in 1966 to serve these communities. On the northeastern corner of the block, the new building of the local Ward of the Church of Jesus Christ of Latter Day Saints opened its doors in 1966. Unlike Schroeder which was designed by Wells-Denbrook, this modern church followed the Adams 1 (AD 61-577) plan developed by the central Mormon Church committee which was thoroughly modern in form and could be easily expanded to accommodate a growing congregation (Jackson 2003, 270). The lots in this area were large (averaging 10,500 square feet) and the homes were over 1200 square feet marking a significant increase in size from the 1000 square foot homes of the immediate post-war decade.

To the west of Washington Street, the second level of development occurred west of 17th Street and south of 11th Avenue with the large Burke's Addition anchored to the north by Ben Franklin Elementary (SITS #32GF3632) which was opened in 1960, and to the south by Red River High School in 1967. The most significant midcentury addition to this area, however, was

North Dakota's first indoor shopping mall, South Forks Plaza (now Grand Cities Mall) in 1964. Designed by the firm of DeRemer, Harrie and Kennedy, which also designed Ben Franklin Elementary, Holy Family Church and School (1961) just east of Washington, and Lewis and Clark Elementary (1952/3; SITS #32GF3633) several blocks to the north, it included a K-Mart and a Sears store and a modular design that allowed K-Mart to open before the mall was even complete. To the west of the mall, the Valley Park Subdivision, built slightly before the mall, consisted of two u-shaped streets, Willow and Drees, and like Columbia Court, were designed for local traffic. The lots here while smaller than east of Washington Street featured homes of 1100 square feet in contemporary, albeit ubiquitous, Ranch/Rambler styles. The subdivision included walking paths connecting it to the mall and the burgeoning Washington Street commercial and retail corridor. The balance between the design which limited through traffic and the convenience of walking paths to retail shops embodied many of the key design elements of midcentury suburban design. The u-shape of these streets contributed to a sense of close community and neighborliness with homes oriented toward each other.

The architecture of neighborhoods from the 1960s was almost entirely Ranch/Ramblers of various designs (Figure 6). By the mid-1960s all other forms of domestic architecture had effectively disappeared including Contemporary that had enjoyed some popularity in more affluent neighborhoods in the 1950s and early 1960s. By the 1960s, the overwhelming number of homes in Grand Forks had attached garages signaling the full arrival of automobile culture. Lots were larger and the square footage of homes also continued its steady increase with the average home exceeding 1200 square feet. As alleys began to disappear, driveways from the street front become a dominant feature of streetscapes. Many Additions in Grand Forks reflect the characteristics of nationally documented developments described in Barbara Miller Lane's *Houses for a New World: Builders and Buyers in American Suburbs 1945-1965* (2015) and D.J. Waldie's *Holy Land* (1996) with repetitive linear arrangements of lawn, driveway, and walkway and so on for the length of each residential block. One such example of this characteristic midcentury streetscape appears on Walnut Street between 28th Avenue S. and 32nd Avenue S (Figure 12). A planted tree stands on the berm in front of each house, and the houses tend to be situated the same distance from the sidewalk as their neighbor. As homes were built closer to the sidewalk and alleyways no longer bisected the block, backyards increased in size. As Waldie notes in his reflection of his childhood home, building houses closer to the street had a practical and fiscal benefit for a developer with the shortening of distance for utilities and construction such as driveways. Neighborhoods around the country were being built at a fast pace, so cost- and time-saving measures were adopted by developers.

## **Architectural Descriptions**

The Grand Forks Historic Preservation Commission worked with the City of Grand Forks' GIS staff to obtain data related to construction dates and subdivision development dates throughout the City. The windshield survey was limited to single family residential dwellings

and excluded multifamily constructions such as duplexes and apartment buildings. GIS data were populated to a Google Sheet and limited fields were added to collect essential architectural style information. The survey data could be immediately synced to the Cloud to ensure a constantly updated data set. This method facilitated the easy filtering of addresses to direct daily survey work, and the easy filtering of data for review.

The street address and its year of construction were auto-populated from the GIS data. A dropdown field included for “Type” offered options for one story, two story, split level and other. Another dropdown field for “Architectural Style” offered Plain Residential, Ranch/Rambler, New Traditional, HRB for Hipped Roof Box, Cape Cod, Contemporary and Other. Checkboxes for Detached Garage and Notable allowed for quick confirmation of garage type and whether or not the dwelling was noteworthy for further review or deserving of further documentation. Finally, an open field for notes allowed the surveyor to make note of any special features or observations, or raise questions for a second opinion.

The basic criteria used to determine and describe architectural styles are those laid out in the NDCRS Architectural Site Form Manual (2017) though other sources were used to provide description and nuance. More details of each of these styles and how they were applied during data collection follow.

### *Plain Residential*

Typical characteristics such as one- or 1 ½ story with either a single mass or L-shaped layout, these homes will commonly have a front or side gabled roof. According to the NDCRS description, the form is “suggestive of the Cape Cod in eastern America”. For the purpose of determining the difference between these two styles during this survey, Plain Residential houses were identified as one-story homes while Cape Cod were identified as those with dormer windows or attic spaces (1 ½ stories) that could accommodate dormer windows (see below).

Plain Residential style homes have narrow soffits and a relatively small footprint. They are largely absent of ornamentation or decorative elements (Figure 13).

Steven Martens’ nomination of the historic Riverside neighborhood identified several examples of Plain Residential style homes, including 130 Conklin Avenue (SITS #32GF3365), 1404 1<sup>st</sup> Street N (SITS #32GF166) and 1615 3<sup>rd</sup> Street N (SITS #32GF3290), which helped to guide determinations during the survey. This style has examples in Grand Forks dating to the 1920s showing a persistence of this simple form of architecture over several decades.

Gabled front Plain Residential homes are also referred to as Minimal Traditional homes in other Midwest states such as Michigan and Minnesota (Pettis and Slatery, 2014; Craven, April 2019). Other features associated with Plain Residential or Minimal Traditional included a low or medium pitched roof either with a side gable or front facing gable, a small chimney and shutters.

Due to the similarity between Plain Residential, Cape Cod and smaller Ranch homes, it is reasonable to assume some data errors where homes were incorrectly classified particularly in the early phases of data collection.

### *Cape Cod*

Cape Cod houses are perhaps best known for its typically Colonial New England architecture (Figure 14). Identification of Cape Cod houses in this survey was determined using several key main criteria including a side gable steeply pitched roof with a center chimney, rectangular footprint and shingle or wood siding and occasionally brick. Though sometimes referred to as and grouped with Plain Residential, the Grand Forks Windshield Survey of Midcentury Homes differentiated the Cape Cod as 1 ½ story, those with a steep pitch to the gabled roof over an attic space, and those that have the typical dormer window feature (716 N. 24th Street; 2610 5th Avenue N).

Cape Cod houses in Grand Forks may have either an attached or detached garage. Occasionally a garage is attached by a breezeway (711 15th Avenue S. SITS#32GF3831).

### *Ranch/Rambler*

This style of architecture is almost ubiquitous throughout the United States, becoming popular in the post-War period (Figure 15). Like Plain Residential and Hipped Roof Box houses, Ranch style houses were simple in design, utilized new construction methods and materials and were relatively fast to construct. They became the dominant style of suburban housing across the country including Grand Forks (Figure 6).

The survey identified several variations on the typical Ranch styles. These styles may be either gabled front or hipped roof, are commonly identified as one-story Ranch or split level with little ornamentation other than fixed shutters which give the home added dimension. The midcentury windshield survey recorded homes as ranch-style if they had a pitched roof with overhanging eaves and a substantially rectangular mass or L-shape plan.

Other features typical of Ranch style include low elevation horizontal massing with plentiful windows. These homes may have recessed entries, sometimes with glass panels on one or both sides of the door giving the impression of an oversized entry. Aluminum-framed casement windows invite natural light to the interior. Some Ranch homes also feature fixed windows. These might serve as a design element by their shape (eg: hexagonal) or to blur the line between the exterior and the interior living space with large glass panels in place of brick or siding. Other variations include picture windows and the geometric arrangement of multiple casement windows in the main living area.

Large, heavy set brick chimneys designed to heat the whole house may be either located at one end of the living space on an exterior wall or centrally positioned acting as a design feature living spaces. Large chimneys gave way to small ones as heating by natural gas became more common.

Ranch houses may have either a detached or attached garage, and this appears to be determined by the lot size or shape with smaller lots having the detached garage tucked behind



the home. As subdivisions continue to grow the city south and west, lot sizes had a tendency to be larger and homes with attached garages become the standard. The abandoning of alleys in subdivisions also results in the shift of driveways from the rear to the front of the home.

### *New Traditional*

These homes are referred to as New Traditional for their modern interpretation of earlier architecture styles (Figure 16). While New Traditional houses may represent a variety of styles, those most commonly identified in this survey evoke Colonial Revival with two story construction with a symmetrical arrangement of windows (614 9th Avenue S., 1600 Belmont Road), and occasionally posts that serve as structural supports for roof overhangs (3015 Olson Drive).

### *Hipped Roof Box*

Hipped Roof Box (HRB) style homes are seen frequently in midcentury Grand Forks (Figure 17). The four-sided roof style is strong and suitable for wind and snow events common in this region. While hipped roofs are used on many styles and sizes of homes, most of those in the midcentury survey area are of modest size and have a detached garage. Both brick and wood siding homes are recorded (611 17th Street S. (SITS#32GF3826); 1015 Letnes Drive (SITS#32GF3825) in the survey.

The dominant architectural style is a one-story boxy square or rectangular structure with deep soffits and minimal ornamentation. Window arrangements vary from large, front facing picture windows to clerestory and casement windows.

Four neighboring brick HRB homes adjacent to the Wells-Denbrook Office and Studio (SITS#32GF03631) suggest a single developer built all four homes. They are of similar size, each with a detached garage offset at the rear of the home, and distinguished only by slight variations in their brick color and street facing window and door arrangements. The owner of one of these homes (611 17th Street S. (SITS#32GF3826)) shared that her floor plan was identical to one of the neighboring homes. They are striking for their similarity and the fact that brick homes in Grand Forks are not nearly as common as wood or asbestos siding.

### *Contemporary*

The primary criterion used during this survey to identify homes as Contemporary, also sometimes referred to as Prairie Style, was either a flat or very low-pitched roof (Figure 1). The flat roof echoes the Desert Modern style increasingly popular in more arid climates. These houses are often low elevation surrounded by bands of windows, sometimes a recessed entry or a deep overhang leading to the front door. Other features commonly identified include enclosed porches, skylights, obscured entries, and landscaped or wooded lots (707 Reeves Drive; 2409

Chestnut Street). Clerestory, fixed and casement windows are common (1521 Chestnut Street).

This style of architecture echoes the Frank Lloyd Wright movement that favored low, horizontal lines with open floor plans, overhanging eaves and harmony with the environment.

One such example, 1020 Boyd Drive, is known to be a Wells-Denbrook design and appears to be unchanged from its blueprint elevations, with a flat roof, attached garage, recessed entry and large mass brick chimney.

Another group included in this style is that with asymmetrical rooflines that give a modern feel. These may be either one story or split level (407 17th Avenue S.) and often include an attached garage.

### *Other*

This category includes various kinds of residences that are outside the midcentury architectural styles mentioned above. They include multi-family duplexes, four-plexes and apartment buildings as well as houses that do not readily fit the criteria associated with a particular style. A small number of converted or demolished buildings also fit into this category.

## **Recommendations**

Midcentury housing in Grand Forks represents an important part of the city's history. The massive number of buildings, the diversity of their forms, and their wide distribution across the urban grid demonstrates the complexity of the post-war development of the city. The persistence of interwar architectural forms and the limits of the city's early 20th century grid ensured that some areas of the city enjoyed a degree of continuity in midcentury streetscape. Elsewhere in Grand Forks, more ambitious and creative efforts to complicate the strong lines of the urban grid provided hybrid streetscapes suitable for more contemporary architectural forms. The southward growth of the city and the development of areas south of 15th Avenue south further encouraged new neighborhood designs which stood nearby a growing number of midcentury commercial, religious, and educational architecture. We recommend efforts to preserve and document the midcentury architecture and landscape of Grand Forks should remain sensitive to not only more "pure" forms of midcentury architecture visible south of 15th Avenue, but also to hybrid neighborhoods where the infilling of the interwar grid witnessed traditional lot and building sizes adapted to post-war architecture forms.

In this spirit, we recommend that the Commission consider appending the Baukol Subdivision to the existing Riverside Neighborhood historic district. The homes along North 3rd and North 4th Street between Park Avenue and the river mark the final phase in the development of the Riverside neighborhood and date to between 1946-1948. These homes not only represent a well-preserved and contiguous example of early post-war domestic architecture in Grand Forks, but also offer a good example of 1940s streetscape as a hybrid between interwar and midcentury design sensibilities.

A more ambitious recommendation would be to consider the neighborhood bound on the north by 15th Avenue North and the south by Park Avenue as a historic district. These neighborhood reflect the emergence of new forms of midcentury urbanism in Grand Forks that show the clear influence of national trends in suburbanization. The district would include the 1940s Letnes Subdivision as well as the Robertson Subdivision with its curved street and cul-de-sac and the Hvidston Subdivision with its Contemporary houses. Holy Family Church (1961; DeRemer, Harrie and Kennedy) and Immanuel Lutheran Church (with its Wells-Denbrook designed school from 1958 and later sanctuary), both in the midcentury style as well as Edward Sovik's Calvary Lutheran Church (1962) on the north side of 15th Avenue S. The Wells-Denbrook studio (1954) at the corner of Cherry and 17th Avenue South is already listed on the National Register and would also be a contributing property. Of particular significance are the cluster of multifamily apartments between Oak Street and South 10th Street which date to the late-1950s or early-1960s and demonstrate the integration of multifamily apartment courts into the suburban landscape of South Grand Forks are good examples of midcentury modern architecture.

The Valley Park addition to the west of the Grand Cities mall may also deserve recognition. This neighborhood features two u-shaped, non-through streets lined with well-preserve Ranch/Rambler style homes with attached garages constructed between 1963-1970. This demonstrates the adaptation of the pre-existing urban grid to midcentury forms of residential streets and the increasing prevalence of car culture in Grand Forks. The connection between this development and the first mall in North Dakota, South Forks Plaza, reflects the close connection between suburban landscapes and consumer culture.

## Bibliography

- Ames, David L, and Linda F. McClelland. *Historic Residential Suburbs: Guidelines for Evaluation and Documentation for the National Register of Historic Places*. Washington DC: National Parks Service. 2002.
- Buggeln, Gretchen. *Suburban Church: Modernism and Community in Postwar America*. Minneapolis, MN: University of Minnesota Press, 2015
- Craven, April 2019
- Caraher, Susan. "Midcentury Schools in Grand Forks, North Dakota 1949-1965", National Register of Historic Places , July 2020
- Dennis, M.L. "Joseph Bell DeRemer and Samuel Teel DeRemer: Architects in North Dakota." Unpublished research manuscript prepared for the State Historical Society of North Dakota. 2012 <https://www.history.nd.gov/hp/PDFinfo/Joseph-Bell-DeRemer-and-Samuel-Teel-DeRemer-Architects-in-ND.pdf>
- Hayden, Delores. *Building Suburbia: Green Fields and Urban Growth, 1820-2000*. New York: Pantheon Books, 2003.
- Jackson, Kenneth T. *Crabgrass Frontier: The Suburbanization of America*. New York: Oxford

- University Press, 1985.
- Jackson, Richard W. *Places of Worship: 150 Years of Latter-Day Saint Architecture*. Salt Lake City, Utah: Brigham Young University, 2003.
- Jenkins, William. *New Topographics: Photographs of a Man-Altered Landscape*. Catalogue. Rochester, NY: International Museum of Photography at the George Eastman House, 1975.
- Lane, Barbara Miller. *Houses for a New World: Builders and Buyers in American Suburbs, 1945–1965*. Princeton, NJ: Princeton University Press, 2015.
- Martens, Steve. “Theodore B. Wells and the firm of Wells-Denbrook Architects in North Dakota; 1923-1978.” Unpublished research manuscript prepared for the State Historical Society of North Dakota. 2015.
- McManus, Ruth, and Philip J. Ethington. "Suburbs in Transition: New Approaches to Suburban History." *Urban History* 34.2 (2007): 317-37.
- Millett, Larry. *Minnesota Modern: Architecture and Life at Midcentury*. Minneapolis: University of Minnesota Press, 2015.
- Perry, Clarence A. *Neighborhood and Community Planning: Comprising: the Neighborhood Unit : Sunlight & Daylight for Urban Areas: Problems of Planning Unbuilt Areas*. New York: Regional plan of New York and its environs, 1929.
- Pettis, Emily and Christina Slattery, “A Model for Identifying and Evaluating the Historic Significance of Post-World War II Housing”, National Academies of Sciences, Engineering, and Medicine. Washington, DC: The National Academies Press, 2012.
- Pietsch, Ewald Carl. “The Activity Pattern and Major Activities of Grand Forks, North Dakota.” M.S. dissertation in Geography; University of Chicago, August, 1934
- Robinson, Elwyn B. *History of North Dakota*. Lincoln: University of Nebraska Press, 1966.
- Siders, Rebecca J., “Susan M. Chase, and David L. Ames. Suburbanization In the Vicinity of Wilmington, Delaware, 1880-1950+/-: A Historic Context.” Unpublished research manuscript prepared for the Center for Historic Architecture and Engineering, College of Urban Affairs and Public Policy, University of Delaware, Newark, Delaware.1992
- Snortland, J. Signe, L. Martin Perry, Lauren McCroskey, and Fern E. Swenson. *North Dakota Cultural Resources Survey Site Form Training Manual*. Bismarck, ND: State Historical Society of North Dakota, 2017.
- Waldie, D J. *Holy Land: A Suburban Memoir*. New York: W.W. Norton,
- Whyte, William H. *The Organization Men*. New York: Simon and Schuster, 1956.

## Figures



*Figure 1: Contemporary – 2409 Chestnut Street (#32GF3821)*





*Figure 2: Edward Sovik's Calvary Lutheran – 1405 S. 9<sup>th</sup> St.*



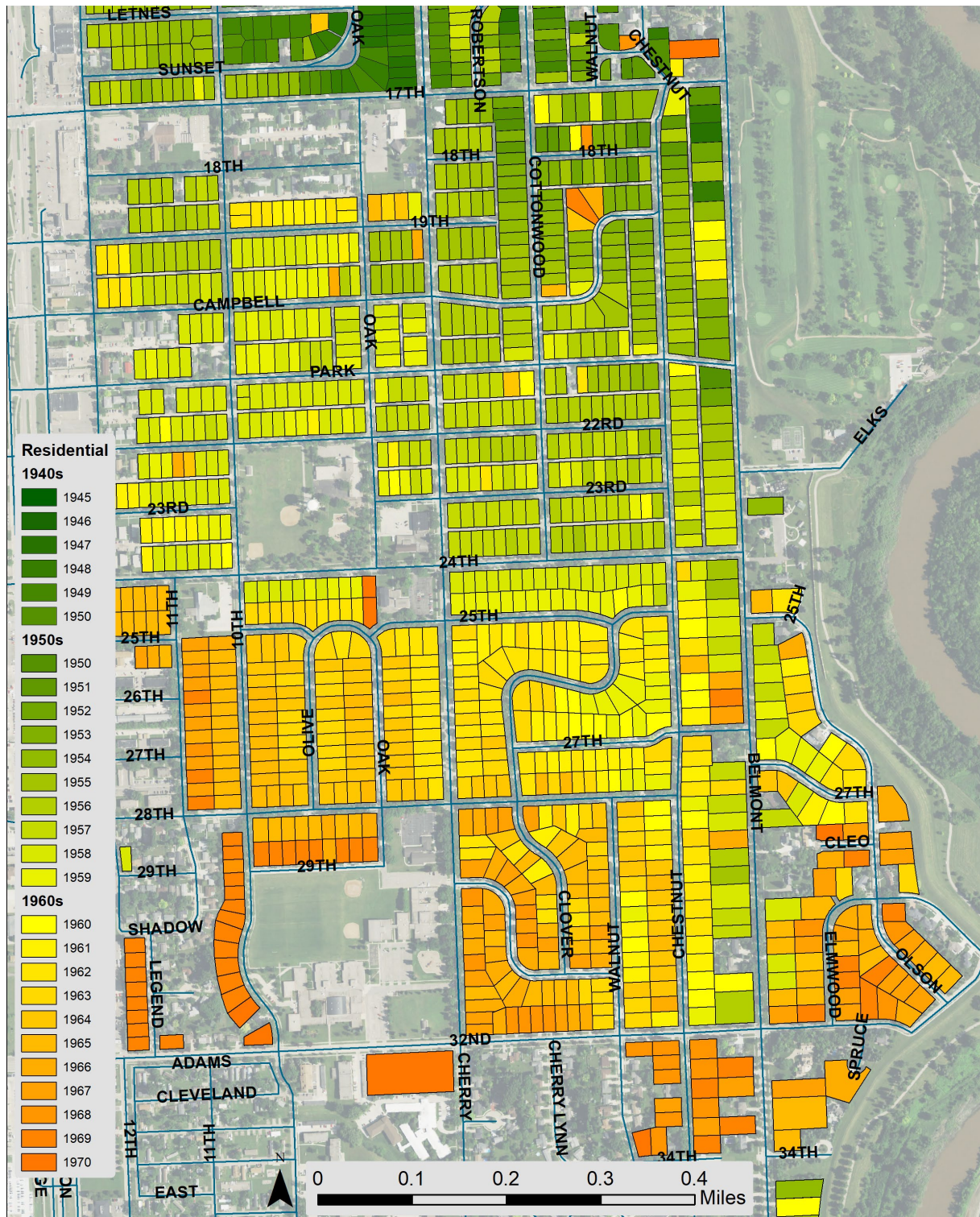
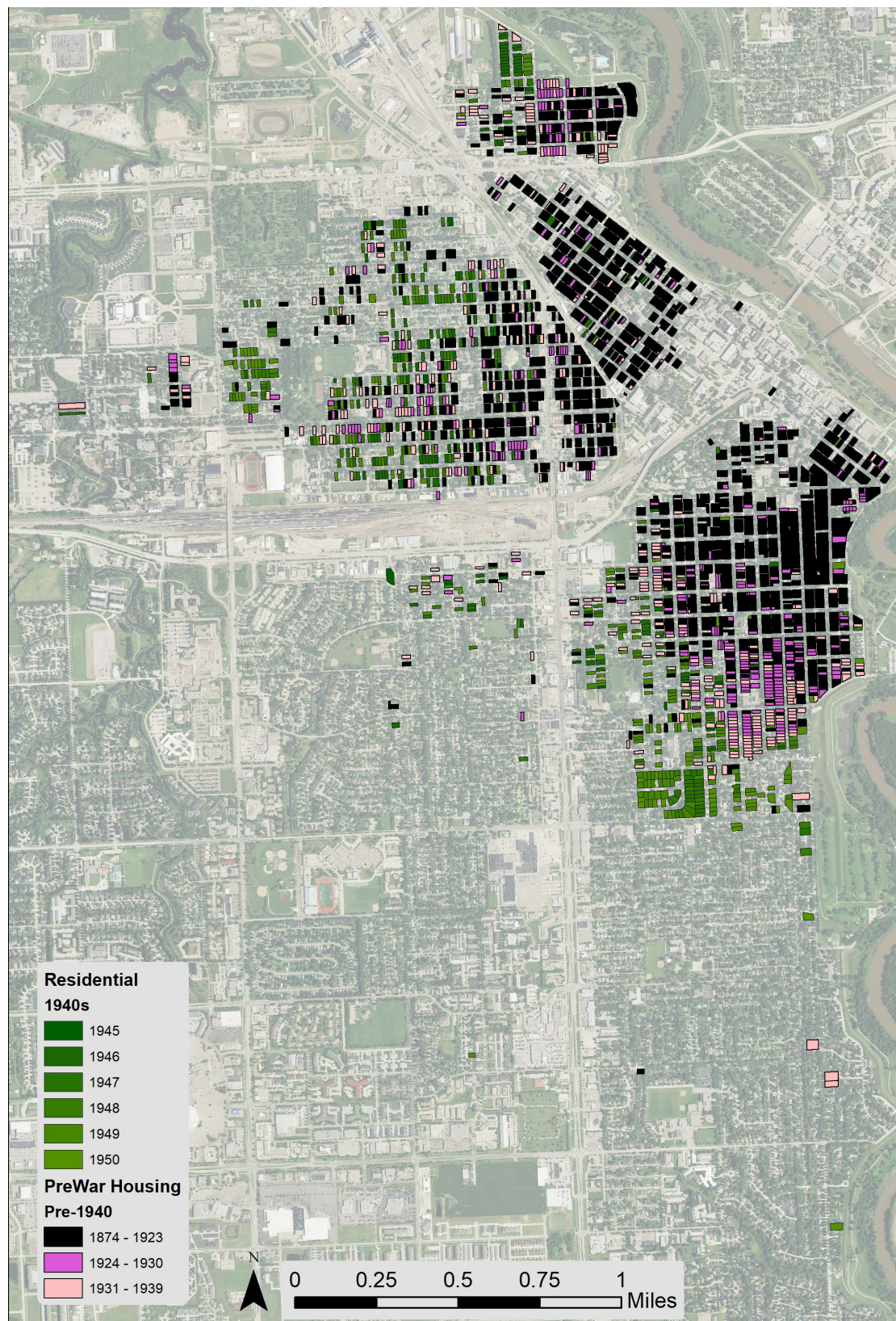


Figure 3: Map showing south of 15<sup>th</sup> with smaller subdivisions and curving streets





*Figure 4: Maps showing existing housing in Grand Forks from 1945-1949*



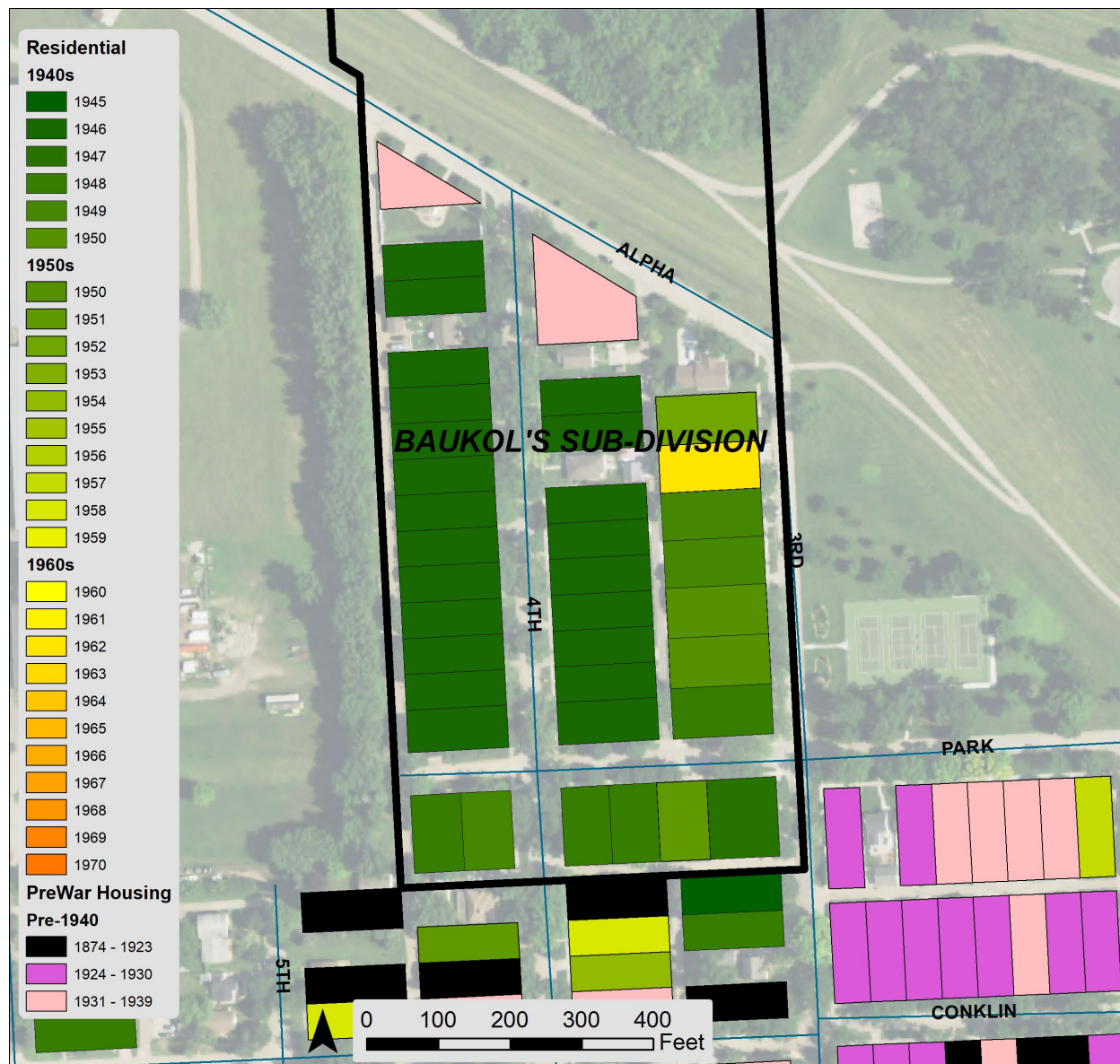
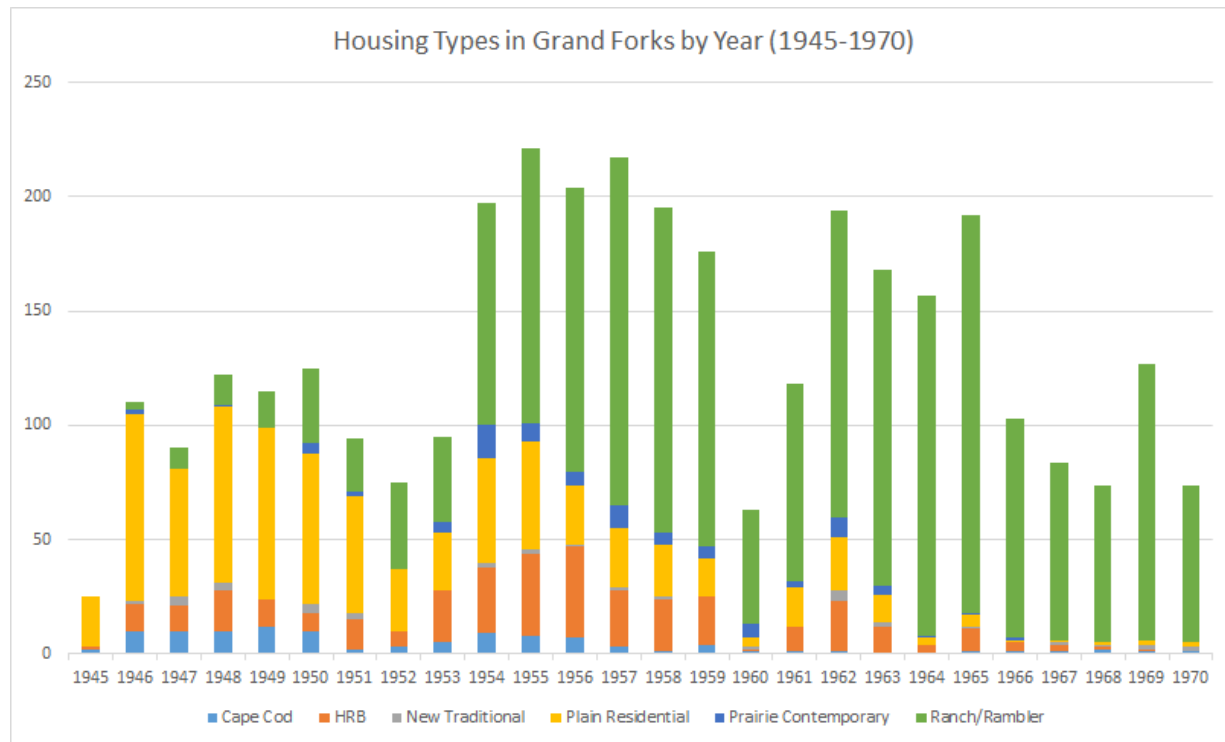
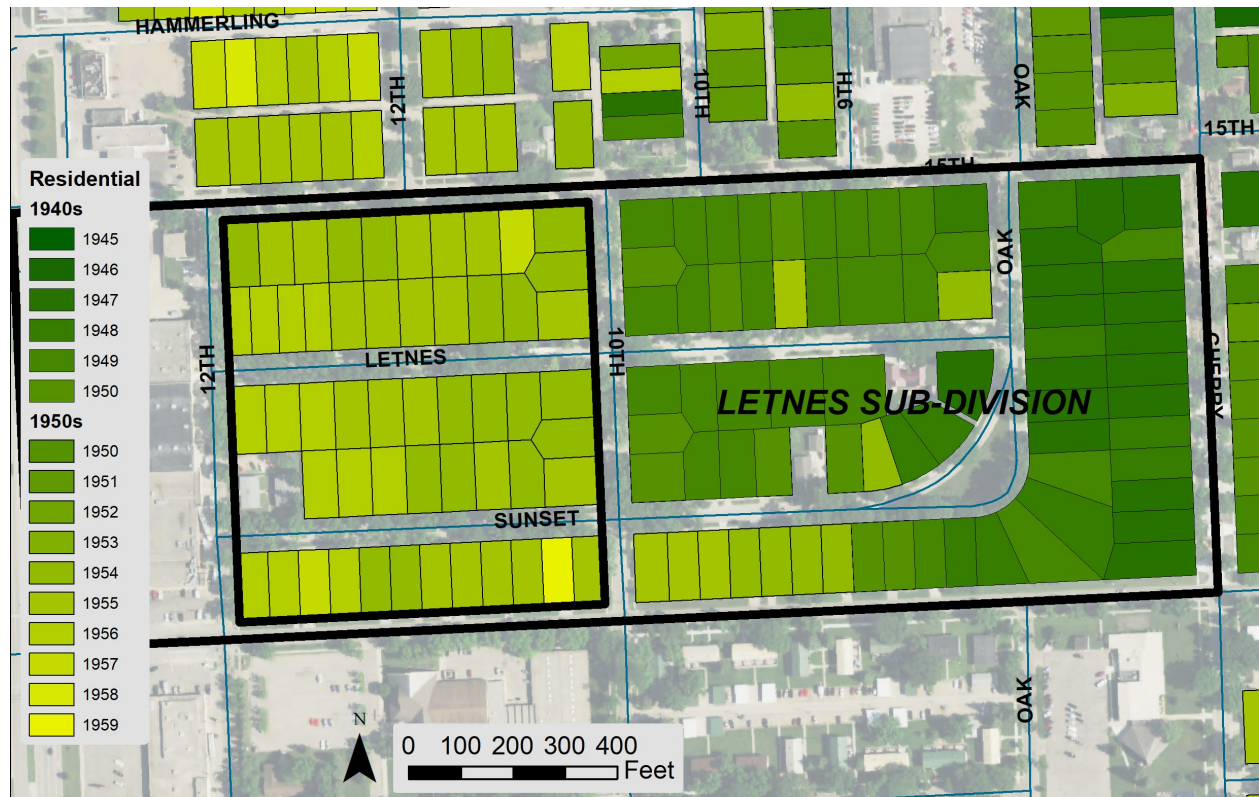


Figure 5: Map showing Baukol Subdivision



*Figure 6: Graph Showing Proportion of Housing Types over Time*



*Figure 7: Map showing the Letnes subdivision*



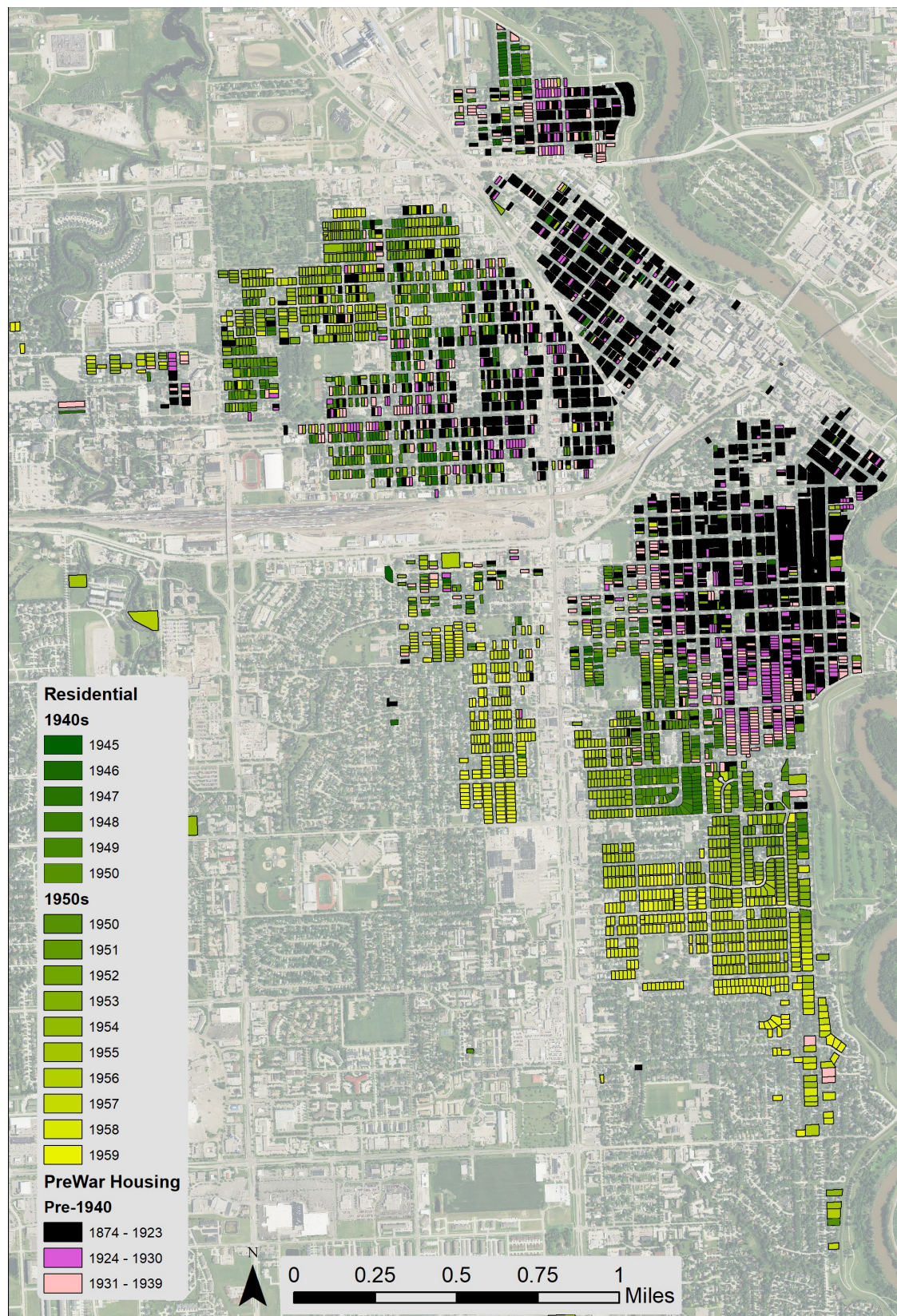


Figure 8: Maps showing existing housing in Grand Forks from 1950-1959





*Figure 9: Map of Campbell Drive*



*Figure 10: Curving Streetscape of Campbell Drive*



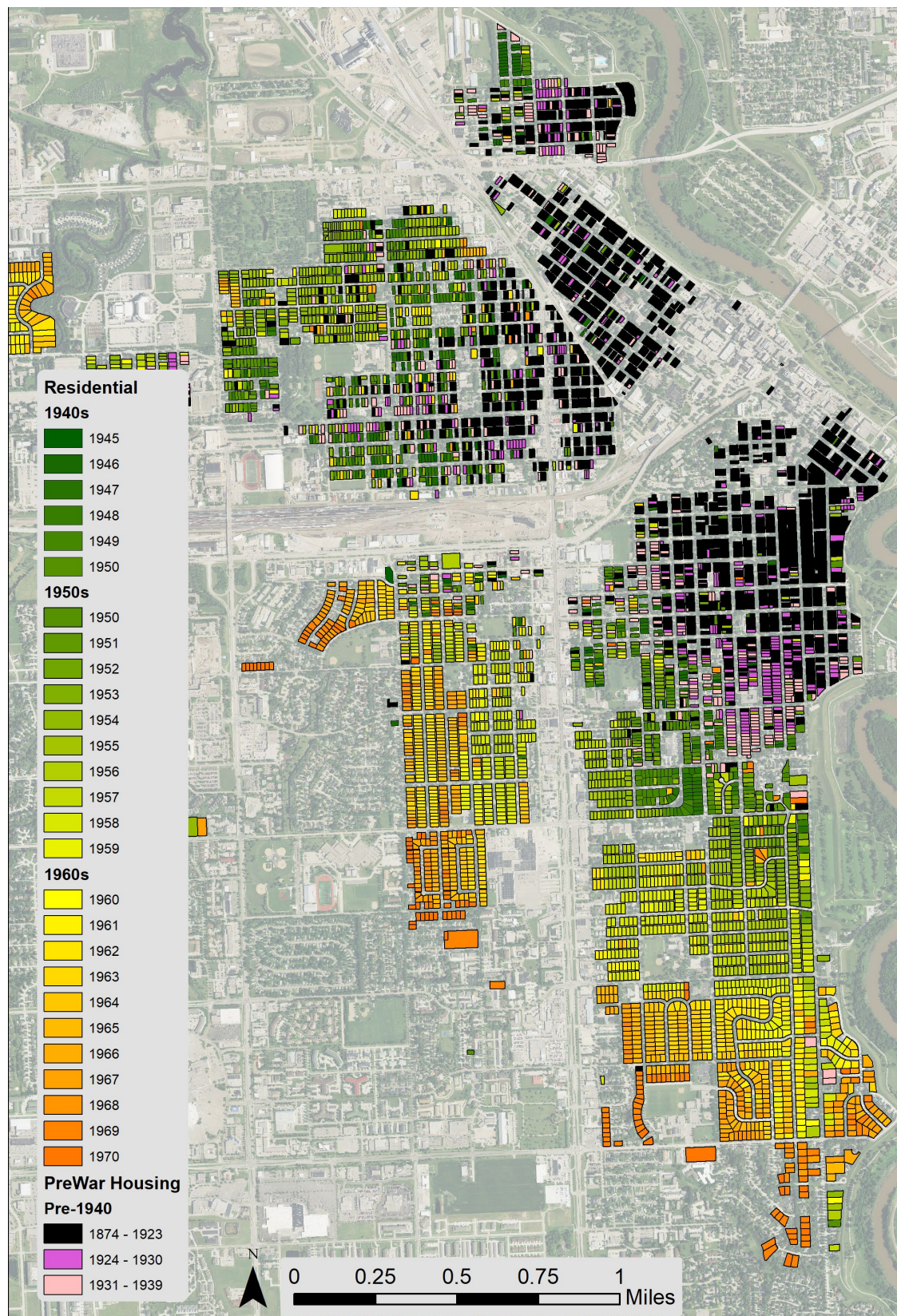


Figure 11: Maps showing existing housing in Grand Forks from 1960-1969 map





*Figure 12: Walnut Street streetscape*





*Figure 13: Plain Residential – 812 Letnes Dr (#32GF3830)*



*Figure 14: Cape Cod – 711 15<sup>th</sup> Ave S. (#32GF 3831)*





*Figure 15: Ranch/Rambler – 501 17<sup>th</sup> Ave S. (#32GF3827)*



*Figure 16: New Traditional*





*Figure 17: Hipped Roof Box – 1015 Letnes Dr (#32GF3825)*

# Midcentury Modern Housing in Grand Forks, ND (1945-1970)

Full Address	Parcel Number	Year	Lot (SqFt)	Building (SqFt)	Subdivision	Type	Style	Notes
1415 10TH AVE N	44.1101.331.00	1956	7000	1453	ALEXANDER & IVES	One Storey	Plain Residential	
1507 10TH AVE N	44.1101.343.00	1954	7000	1306	ALEXANDER & IVES	One Storey	Cape Cod	
1516 10TH AVE N	44.1101.370.14	1965	7255	1000	ALEXANDER & IVES	One Storey	Ranch/Rambler	
1520 10TH AVE N	44.1101.370.13	1965	7255	960	ALEXANDER & IVES	One Storey	Ranch/Rambler	
1521 10TH AVE N	44.1101.346.00	1970	7000	1024	ALEXANDER & IVES	One Storey	Ranch/Rambler	
1524 10TH AVE N	44.1101.370.12	1965	7255	997	ALEXANDER & IVES	One Storey	Ranch/Rambler	
1528 10TH AVE N	44.1101.370.11	1965	7255	1348	ALEXANDER & IVES	One Storey	HRB	
1602 10TH AVE N	44.1101.370.10	1965	7255	1000	ALEXANDER & IVES	One Storey	Ranch/Rambler	
1608 10TH AVE N	44.1101.370.09	1965	7255	984	ALEXANDER & IVES	One Storey	Ranch/Rambler	
1613 10TH AVE N	44.1101.356.00	1957	7000	780	ALEXANDER & IVES	One Storey	Plain Residential	
1616 10TH AVE N	44.1101.370.08	1965	7255	960	ALEXANDER & IVES	One Storey	Ranch/Rambler	Brick
1623 10TH AVE N	44.1105.002.00	1956	7623	750	AUDITOR'S SUB-DIVISION # 3	One Storey	Plain Residential	
1624 10TH AVE N	44.1101.370.07	1965	7260	1008	ALEXANDER & IVES	One Storey	Other	HRB
1627 10TH AVE N	44.1105.005.00	1956	7623	750	AUDITOR'S SUB-DIVISION # 3	One Storey	Ranch/Rambler	
1701 10TH AVE N	44.1105.006.00	1962	7000	1344	AUDITOR'S SUB-DIVISION # 3	One Storey	Ranch/Rambler	
1702 10TH AVE N	44.3303.284.00	1955	6846	864	WESTACOTT'S	One Storey	Ranch/Rambler	Brick
1704 10TH AVE N	44.3303.285.00	1956	6846	912	WESTACOTT'S	One Storey	HRB	
1716 10TH AVE N	44.3303.277.00	1965	7000	627	WESTACOTT'S	One Storey	Plain Residential	
1717 10TH AVE N	44.1105.010.00	1963	7000	810	AUDITOR'S SUB-DIVISION # 3	One Storey	Ranch/Rambler	
1726 10TH AVE N	44.3303.276.00	1955	8820	1027	WESTACOTT'S	One Storey	Ranch/Rambler	
1730 10TH AVE N	44.3303.280.00	1956	7000	750	WESTACOTT'S	One Storey	Plain Residential	
1806 10TH AVE N	44.3303.257.00	1951	7000	1104	WESTACOTT'S	One Storey	Plain Residential	
1807 10TH AVE N	44.1105.019.00	1947	7000	650	AUDITOR'S SUB-DIVISION # 3	One Storey	HRB	
1810 10TH AVE N	44.3303.258.00	1953	7000	975	WESTACOTT'S	One Storey	Plain Residential	
1814 10TH AVE N	44.3303.259.00	1953	7000	768	WESTACOTT'S	One Storey	Plain Residential	
1818 10TH AVE N	44.3303.260.00	1955	8400	936	WESTACOTT'S	One Storey	Ranch/Rambler	

Full Address	Parcel Number	Year	Lot (SqFt)	Building (SqFt)	Subdivision	Type	Style	Notes
1822 10TH AVE N	44.3303.261.00	1954	7000	1120	WESTACOTT'S	One Storey	Plain Residential	
1823 10TH AVE N	44.1105.023.00	1957	7000	925	AUDITOR'S SUB-DIVISION # 3	One Storey	Ranch/Rambler	
1824 10TH AVE N	44.3303.262.00	1953	8400	1008	WESTACOTT'S	One Storey	HRB	
1827 10TH AVE N	44.1105.024.00	1956	8400	816	AUDITOR'S SUB-DIVISION # 3	One Storey	Plain Residential	
1902 10TH AVE N	44.3303.263.00	1949	7000	561	WESTACOTT'S	One Storey	Plain Residential	
1906 10TH AVE N	44.3303.264.00	1953	7000	952	WESTACOTT'S	One Storey	Plain Residential	
1910 10TH AVE N	44.3303.265.00	1951	7000	812	WESTACOTT'S	One Storey	HRB	
1914 10TH AVE N	44.3303.266.00	1951	7000	1284	WESTACOTT'S	Two Storey	Ranch/Rambler	
1915 10TH AVE N	44.1105.035.00	1946	6800	552	AUDITOR'S SUB-DIVISION # 3	One Storey	Plain Residential	
1920 10TH AVE N	44.3303.267.00	1950	7000	708	WESTACOTT'S	One Storey	Plain Residential	
1924 10TH AVE N	44.3303.268.00	1953	7000	952	WESTACOTT'S	One Storey	HRB	
2009 10TH AVE N	44.2905.003.00	1956	7752	1204	SWANGLER SUB-DIVISION	One Storey	Ranch/Rambler	
2010 10TH AVE N	44.3303.231.00	1959	6806	1148	WESTACOTT'S	One Storey	Ranch/Rambler	
2013 10TH AVE N	44.2905.004.00	1956	7752	972	SWANGLER SUB-DIVISION	One Storey	Ranch/Rambler	
2014 10TH AVE N	44.3303.232.00	1955	6806	1517	WESTACOTT'S	One Storey	Ranch/Rambler	
2017 10TH AVE N	44.2905.005.00	1959	7752	1264	SWANGLER SUB-DIVISION	One Storey	HRB	
2018 10TH AVE N	44.3303.233.00	1956	6806	1080	WESTACOTT'S	One Storey	Ranch/Rambler	
2022 10TH AVE N	44.3303.234.00	1946	6806	764	WESTACOTT'S	One Storey	Plain Residential	
2102 10TH AVE N	44.3303.236.00	1954	6806	720	WESTACOTT'S	One Storey	HRB	
2105 10TH AVE N	44.2905.007.00	1952	7752	792	SWANGLER SUB-DIVISION	One Storey	Plain Residential	Gable front
2106 10TH AVE N	44.3303.237.00	1954	6806	720	WESTACOTT'S	One Storey	Plain Residential	
2110 10TH AVE N	44.3303.238.00	1954	6806	768	WESTACOTT'S	One Storey	Plain Residential	
2111 10TH AVE N	44.2905.008.00	1955	7752	1064	SWANGLER SUB-DIVISION	One Storey	Plain Residential	
2114 10TH AVE N	44.3303.239.00	1952	6806	1042	WESTACOTT'S	Split Level	Cape Cod	
2118 10TH AVE N	44.3303.240.00	1954	8168	1064	WESTACOTT'S	One Storey	Ranch/Rambler	
2119 10TH AVE N	44.2905.010.00	1957	6460	728	SWANGLER SUB-DIVISION	One Storey	Plain Residential	
2122 10TH AVE N	44.3303.241.00	1954	8168	1376	WESTACOTT'S	One Storey	Ranch/Rambler	
2209 10TH AVE N	44.2905.024.00	1952	7752	768	SWANGLER SUB-DIVISION	One Storey	HRB	

Full Address	Parcel Number	Year	Lot (SqFt)	Building (SqFt)	Subdivision	Type	Style	Notes
2213 10TH AVE N	44.2905.025.00	1949	7752	816	SWANGLER SUB-DIVISION	One Storey	Plain Residential	
2217 10TH AVE N	44.2905.026.00	1954	7752	848	SWANGLER SUB-DIVISION	One Storey	Plain Residential	
2221 10TH AVE N	44.2905.027.00	1956	7752	1281	SWANGLER SUB-DIVISION	One Storey	Plain Residential	
2225 10TH AVE N	44.2905.028.00	1956	7752	864	SWANGLER SUB-DIVISION	One Storey	Plain Residential	
2303 10TH AVE N	44.2905.029.00	1955	6202	952	SWANGLER SUB-DIVISION	One Storey	Plain Residential	
2311 10TH AVE N	44.2905.031.00	1958	6202	1546	SWANGLER SUB-DIVISION	1.5 storey	Plain Residential	
2315 10TH AVE N	44.2905.032.00	1954	7238	832	SWANGLER SUB-DIVISION	One Storey	HRB	brick, same as neighbor
2319 10TH AVE N	44.2905.033.00	1956	6960	864	SWANGLER SUB-DIVISION	One Storey	HRB	brick, same as neighbor
2511 10TH AVE N	44.2905.060.00	1955	7106	864	SWANGLER SUB-DIVISION	One Storey	Plain Residential	
2515 10TH AVE N	44.2905.061.00	1958	7106	1092	SWANGLER SUB-DIVISION	One Storey	HRB	
2519 10TH AVE N	44.2905.062.00	1955	7106	1071	SWANGLER SUB-DIVISION	One Storey	Ranch/Rambler	
2523 10TH AVE N	44.2905.063.00	1955	7106	1056	SWANGLER SUB-DIVISION	One Storey	Ranch/Rambler	
2527 10TH AVE N	44.2905.064.00	1955	7106	2016	SWANGLER SUB-DIVISION	Two Storey	Ranch/Rambler	
3502 10TH AVE N	44.1209.030.00	1962	12208	1316	BOYD'S ADDITION	One Storey	Ranch/Rambler	
3508 10TH AVE N	44.1209.031.00	1962	10783	1224	BOYD'S ADDITION	One Storey	Ranch/Rambler	
3514 10TH AVE N	44.1209.032.00	1961	10720	1440	BOYD'S ADDITION	One Storey	Ranch/Rambler	
3515 10TH AVE N	44.1209.040.00	1962	12000	1224	BOYD'S ADDITION	One Storey	Ranch/Rambler	
3520 10TH AVE N	44.1209.033.00	1962	10720	1440	BOYD'S ADDITION	One Storey	Ranch/Rambler	
3521 10TH AVE N	44.1209.039.00	1963	12000	1384	BOYD'S ADDITION	One Storey	Ranch/Rambler	
3526 10TH AVE N	44.1209.034.00	1961	10720	960	BOYD'S ADDITION	One Storey	Ranch/Rambler	
3527 10TH AVE N	44.1209.038.00	1964	12000	1252	BOYD'S ADDITION	One Storey	Ranch/Rambler	
3532 10TH AVE N	44.1209.035.00	1961	10720	960	BOYD'S ADDITION	One Storey	Ranch/Rambler	
3538 10TH AVE N	44.1209.036.00	1962	12320	960	BOYD'S ADDITION	One Storey	Ranch/Rambler	
3601 10TH AVE N	44.3107.017.00	1968	10530	1105	UNIVERSITY HEIGHTS ADDITION	Split Level	Ranch/Rambler	
3602 10TH AVE N	44.3107.044.00	1968	9961	1322	UNIVERSITY HEIGHTS ADDITION	One Storey	Ranch/Rambler	
3607 10TH AVE N	44.3107.018.00	1968	9690	1359	UNIVERSITY HEIGHTS ADDITION	One Storey	Ranch/Rambler	



Full Address	Parcel Number	Year	Lot (SqFt)	Building (SqFt)	Subdivision	Type	Style	Notes
3610 10TH AVE N	44.3107.043.00	1968	9740	1204	UNIVERSITY HEIGHTS ADDITION	One Storey	Ranch/Rambler	
3615 10TH AVE N	44.3107.019.00	1968	9594	1459	UNIVERSITY HEIGHTS ADDITION	One Storey	Ranch/Rambler	
3616 10TH AVE N	44.3107.042.00	1969	9600	1098	UNIVERSITY HEIGHTS ADDITION	Split Level	Ranch/Rambler	
3621 10TH AVE N	44.3107.020.00	1968	9600	1320	UNIVERSITY HEIGHTS ADDITION	One Storey	Ranch/Rambler	
3622 10TH AVE N	44.3107.041.00	1969	9150	1822	UNIVERSITY HEIGHTS ADDITION	Two Storey	New Traditional	
3627 10TH AVE N	44.3107.021.00	1968	9497	1614	UNIVERSITY HEIGHTS ADDITION	One Storey	Ranch/Rambler	
3633 10TH AVE N	44.3107.022.00	1969	11226	1124	UNIVERSITY HEIGHTS ADDITION	Split Level	Ranch/Rambler	
608 10TH AVE S	44.1801.060.00	1952	3604	760	HACKNEY'S ADDITION	One Storey	Plain Residential	
814 10TH AVE S	44.2303.192.00	1947	3000	492	MC KELVEY'S ADDITION	One Storey	Plain Residential	
924 10TH AVE S	44.2303.206.00	1950	7000	985	MC KELVEY'S ADDITION	One Storey	Ranch/Rambler	
1004 10TH AVE S	44.2303.211.00	1953	6500	1248	MC KELVEY'S ADDITION	One Storey	Ranch/Rambler	
1010 10TH AVE S	44.2303.212.00	1949	7500	974	MC KELVEY'S ADDITION	1.5 storey	Plain Residential	
1020 10TH AVE S	44.2303.217.00	1954	10500	2327	MC KELVEY'S ADDITION	Other	Cape Cod	1.5
1316 10TH AVE S	44.3203.096.00	1959	7000	1702	VILLARD'S ADDITION	1.5 storey	Plain Residential	modified, gable front, photo, concrete block foundation
1321 10TH AVE S	44.3203.160.00	1957	7000	958	VILLARD'S ADDITION	One Storey	Plain Residential	
1402 10TH AVE S	44.3203.106.00	1959	7000	1064	VILLARD'S ADDITION	One Storey	HRB	
1410 10TH AVE S	44.3203.108.00	1958	7000	966	VILLARD'S ADDITION	One Storey	Ranch/Rambler	
1417 10TH AVE S	44.3203.145.00	1965	7000	768	VILLARD'S ADDITION	One Storey	Ranch/Rambler	
1424 10TH AVE S	44.3203.112.00	1950	7000	460	VILLARD'S ADDITION	One Storey	Plain Residential	
1503 10TH AVE S	44.3203.125.00	1959	7000	1120	VILLARD'S ADDITION	One Storey	HRB	
1507 10TH AVE S	44.3203.127.00	1959	7000	1120	VILLARD'S ADDITION	One Storey	Ranch/Rambler	
1511 10TH AVE S	44.3203.129.00	1961	7000	1366	VILLARD'S ADDITION	One Storey	Ranch/Rambler	

Full Address	Parcel Number	Year	Lot (SqFt)	Building (SqFt)	Subdivision	Type	Style	Notes
1513 10TH AVE S	44.3203.131.00	1961	7000	768	VILLARD'S ADDITION	One Storey	Ranch/Rambler	
1517 10TH AVE S	44.3203.133.00	1959	7000	1467	VILLARD'S ADDITION	1.5 storey	Cape Cod	
1615 11TH AVE N	44.1101.370.05	1967	7904	1008	ALEXANDER & IVES	One Storey	Ranch/Rambler	
1623 11TH AVE N	44.1101.370.06	1966	7906	1008	ALEXANDER & IVES	One Storey	HRB	
1701 11TH AVE N	44.3303.282.00	1956	7532	750	WESTACOTT'S	One Storey	Plain Residential	
1702 11TH AVE N	44.3303.129.00	1956	7554	750	WESTACOTT'S	One Storey	Plain Residential	
1703 11TH AVE N	44.3303.283.00	1956	7700	850	WESTACOTT'S	One Storey	HRB	
1706 11TH AVE N	44.3303.130.00	1955	7700	1088	WESTACOTT'S	Other	Cape Cod	
1707 11TH AVE N	44.3303.269.00	1956	7700	750	WESTACOTT'S	One Storey	Plain Residential	
1709 11TH AVE N	44.3303.270.00	1957	9170	850	WESTACOTT'S	One Storey	Ranch/Rambler	
1710 11TH AVE N	44.3303.139.00	1956	7700	750	WESTACOTT'S	One Storey	Plain Residential	
1711 11TH AVE N	44.3303.271.00	1957	9170	1397	WESTACOTT'S	One Storey	Plain Residential	
1714 11TH AVE N	44.3303.140.00	1956	7841	1206	WESTACOTT'S	Other	Cape Cod	
1719 11TH AVE N	44.3303.274.00	1960	12180	1536	WESTACOTT'S	One Storey	Ranch/Rambler	
1720 11TH AVE N	44.3303.141.00	1957	10500	1300	WESTACOTT'S	One Storey	Ranch/Rambler	
1726 11TH AVE N	44.3303.142.00	1955	8820	1148	WESTACOTT'S	Other	Cape Cod	
1730 11TH AVE N	44.3303.143.00	1955	7000	1013	WESTACOTT'S	Other	Cape Cod	
1731 11TH AVE N	44.3303.273.00	1955	8820	1294	WESTACOTT'S	One Storey	Contemporary	flat roof
1734 11TH AVE N	44.3303.144.00	1955	7000	1148	WESTACOTT'S	Other	Plain Residential	
1735 11TH AVE N	44.3303.244.00	1957	7700	1120	WESTACOTT'S	One Storey	Ranch/Rambler	
1738 11TH AVE N	44.3303.158.00	1955	8400	952	WESTACOTT'S	One Storey	Ranch/Rambler	
1801 11TH AVE N	44.3303.243.00	1958	7700	1156	WESTACOTT'S	One Storey	Ranch/Rambler	
1802 11TH AVE N	44.3303.159.00	1955	10500	1304	WESTACOTT'S	One Storey	Ranch/Rambler	
1805 11TH AVE N	44.3303.245.00	1958	8680	1238	WESTACOTT'S	One Storey	Ranch/Rambler	
1810 11TH AVE N	44.3303.160.00	1955	10500	1083	WESTACOTT'S	One Storey	Ranch/Rambler	
1811 11TH AVE N	44.3303.246.00	1955	8820	1084	WESTACOTT'S	One Storey	HRB	
1814 11TH AVE N	44.3303.161.00	1955	7000	924	WESTACOTT'S	One Storey	Plain Residential	
1817 11TH AVE N	44.3303.247.00	1955	8820	910	WESTACOTT'S	One Storey	Plain Residential	

Full Address	Parcel Number	Year	Lot (SqFt)	Building (SqFt)	Subdivision	Type	Style	Notes
1818 11TH AVE N	44.3303.162.00	1954	7000	967	WESTACOTT'S	One Storey	Ranch/Rambler	
1821 11TH AVE N	44.3303.248.00	1956	8680	1040	WESTACOTT'S	One Storey	Ranch/Rambler	
1822 11TH AVE N	44.3303.163.00	1954	7000	960	WESTACOTT'S	One Storey	Ranch/Rambler	
1824 11TH AVE N	44.3303.164.00	1954	8400	1152	WESTACOTT'S	One Storey	Ranch/Rambler	
1905 11TH AVE N	44.3303.250.00	1953	7000	952	WESTACOTT'S	One Storey	Plain Residential	
1907 11TH AVE N	44.3303.251.00	1948	7000	720	WESTACOTT'S	One Storey	HRB	
1908 11TH AVE N	44.3303.165.00	1950	7000	1232	WESTACOTT'S	One Storey	Plain Residential	
1909 11TH AVE N	44.3303.252.00	1953	7000	720	WESTACOTT'S	One Storey	HRB	
1910 11TH AVE N	44.3303.166.00	1949	7000	967	WESTACOTT'S	Other	Cape Cod	
1911 11TH AVE N	44.3303.253.00	1949	7000	744	WESTACOTT'S	One Storey	Plain Residential	
1912 11TH AVE N	44.3303.167.00	1949	7000	720	WESTACOTT'S	One Storey	HRB	
1914 11TH AVE N	44.3303.168.00	1949	7000	1085	WESTACOTT'S	One Storey	Plain Residential	
1917 11TH AVE N	44.3303.254.00	1952	7000	1540	WESTACOTT'S	One Storey	Plain Residential	
1922 11TH AVE N	44.3303.169.00	1948	7000	912	WESTACOTT'S	One Storey	Plain Residential	
1923 11TH AVE N	44.3303.255.00	1951	7000	852	WESTACOTT'S	One Storey	HRB	
1924 11TH AVE N	44.3303.170.00	1951	7000	852	WESTACOTT'S	One Storey	HRB	
2009 11TH AVE N	44.3303.218.00	1954	7194	832	WESTACOTT'S	One Storey	HRB	
2010 11TH AVE N	44.3303.184.00	1954	7000	1064	WESTACOTT'S	One Storey	Ranch/Rambler	
2014 11TH AVE N	44.3303.185.00	1948	7000	812	WESTACOTT'S	One Storey	Plain Residential	
2023 11TH AVE N	44.3303.221.00	1954	7194	1030	WESTACOTT'S	One Storey	Ranch/Rambler	
2101 11TH AVE N	44.3303.222.00	1948	7194	1123	WESTACOTT'S	One Storey	Plain Residential	
2102 11TH AVE N	44.3303.188.00	1948	7000	732	WESTACOTT'S	One Storey	Plain Residential	
2104 11TH AVE N	44.3303.189.00	1952	7000	912	WESTACOTT'S	One Storey	Ranch/Rambler	
2105 11TH AVE N	44.3303.223.00	1951	7194	1004	WESTACOTT'S	One Storey	Plain Residential	
2109 11TH AVE N	44.3303.224.00	1954	7194	754	WESTACOTT'S	One Storey	Plain Residential	
2110 11TH AVE N	44.3303.190.00	1952	7000	672	WESTACOTT'S	One Storey	Plain Residential	
2113 11TH AVE N	44.3303.225.00	1953	7194	1042	WESTACOTT'S	One Storey	HRB	
2114 11TH AVE N	44.3303.191.00	1954	7000	1040	WESTACOTT'S	One Storey	Plain Residential	

Full Address	Parcel Number	Year	Lot (SqFt)	Building (SqFt)	Subdivision	Type	Style	Notes
2118 11TH AVE N	44.3303.192.00	1953	8400	784	WESTACOTT'S	One Storey	HRB	
2119 11TH AVE N	44.3303.227.00	1953	8633	784	WESTACOTT'S	One Storey	HRB	
3509 11TH AVE N	44.1209.025.00	1966	10720	1268	BOYD'S ADDITION	One Storey	Ranch/Rambler	
3515 11TH AVE N	44.1209.024.00	1966	10720	1048	BOYD'S ADDITION	One Storey	Ranch/Rambler	
3521 11TH AVE N	44.1209.023.00	1966	10720	1071	BOYD'S ADDITION	One Storey	Ranch/Rambler	
3527 11TH AVE N	44.1209.022.00	1966	10720	960	BOYD'S ADDITION	One Storey	Ranch/Rambler	
3533 11TH AVE N	44.1209.021.00	1966	10720	1092	BOYD'S ADDITION	One Storey	Ranch/Rambler	
3539 11TH AVE N	44.1209.020.00	1966	10720	960	BOYD'S ADDITION	One Storey	Ranch/Rambler	
3545 11TH AVE N	44.1209.019.00	1966	10720	960	BOYD'S ADDITION	One Storey	Ranch/Rambler	
3551 11TH AVE N	44.1209.018.00	1966	10720	960	BOYD'S ADDITION	One Storey	Ranch/Rambler	
3557 11TH AVE N	44.1209.016.00	1966	12320	1400	BOYD'S ADDITION	One Storey	Ranch/Rambler	
3601 11TH AVE N	44.3107.034.00	1969	8552	1456	UNIVERSITY HEIGHTS ADDITION	One Storey	Ranch/Rambler	
3602 11TH AVE N	44.3107.055.00	1969	9600	1350	UNIVERSITY HEIGHTS ADDITION	One Storey	Ranch/Rambler	
3607 11TH AVE N	44.3107.035.00	1969	8649	1745	UNIVERSITY HEIGHTS ADDITION	Split Level	Ranch/Rambler	
3608 11TH AVE N	44.3107.054.00	1969	9600	1836	UNIVERSITY HEIGHTS ADDITION	Split Level	Ranch/Rambler	
3614 11TH AVE N	44.3107.053.00	1970	9000	1562	UNIVERSITY HEIGHTS ADDITION	One Storey	Ranch/Rambler	
3615 11TH AVE N	44.3107.036.00	1969	9000	1299	UNIVERSITY HEIGHTS ADDITION	One Storey	Ranch/Rambler	
3619 11TH AVE N	44.3107.037.00	1969	8700	1232	UNIVERSITY HEIGHTS ADDITION	One Storey	Ranch/Rambler	
3620 11TH AVE N	44.3107.052.00	1969	9000	1448	UNIVERSITY HEIGHTS ADDITION	One Storey	Ranch/Rambler	
3626 11TH AVE N	44.3107.051.00	1969	9000	1399	UNIVERSITY HEIGHTS ADDITION	One Storey	Ranch/Rambler	
1401 11TH AVE S	44.3203.183.00	1957	7900	832	VILLARD'S ADDITION	One Storey	Plain Residential	
1406 11TH AVE S	44.3203.149.00	1959	7000	1008	VILLARD'S ADDITION	One Storey	Plain Residential	
1407 11TH AVE S	44.3203.184.00	1957	7900	832	VILLARD'S ADDITION	One Storey	Ranch/Rambler	

Full Address	Parcel Number	Year	Lot (SqFt)	Building (SqFt)	Subdivision	Type	Style	Notes
1410 11TH AVE S	44.3203.151.00	1966	7000	1268	VILLARD'S ADDITION	One Storey	Ranch/Rambler	
1415 11TH AVE S	44.3203.186.00	1963	7900	960	VILLARD'S ADDITION	One Storey	Ranch/Rambler	
1416 11TH AVE S	44.3203.152.00	1951	7000	1128	VILLARD'S ADDITION	1.5 storey	Plain Residential	
1419 11TH AVE S	44.3203.187.00	1963	7900	1092	VILLARD'S ADDITION	One Storey	Ranch/Rambler	
1423 11TH AVE S	44.3203.189.00	1958	7900	1344	VILLARD'S ADDITION	One Storey	Plain Residential	
1503 11TH AVE S	44.3203.201.00	1957	9480	1054	VILLARD'S ADDITION	One Storey	Ranch/Rambler	
1504 11TH AVE S	44.3203.136.00	1956	8400	1304	VILLARD'S ADDITION	One Storey	Ranch/Rambler	
1507 11TH AVE S	44.3203.202.00	1957	9480	1200	VILLARD'S ADDITION	One Storey	Ranch/Rambler	
1508 11TH AVE S	44.3203.137.00	1956	8400	1452	VILLARD'S ADDITION	One Storey	Ranch/Rambler	
1512 11TH AVE S	44.3203.138.00	1956	8400	1064	VILLARD'S ADDITION	One Storey	HRB	
1513 11TH AVE S	44.3203.203.00	1957	9480	1216	VILLARD'S ADDITION	One Storey	Plain Residential	
1516 11TH AVE S	44.3203.139.00	1957	8400	1064	VILLARD'S ADDITION	One Storey	Ranch/Rambler	
1517 11TH AVE S	44.3203.204.00	1957	9480	1336	VILLARD'S ADDITION	One Storey	Ranch/Rambler	
1523 11TH AVE S	44.3203.205.00	1957	9480	768	VILLARD'S ADDITION	One Storey	Ranch/Rambler	
1524 11TH AVE S	44.3203.140.00	1958	8400	1120	VILLARD'S ADDITION	One Storey	Ranch/Rambler	
1602 11TH AVE S	44.3203.121.00	1962	10334	1120	VILLARD'S ADDITION	One Storey	Ranch/Rambler	
1615 11TH AVE S	44.1208.277.00	1958	11938	992	BURKE'S HOME ADDITION	Split Level	Ranch/Rambler	
1616 11TH AVE S	44.1701.010.00	1964	7599	1152	GARDEN HOME ADDITION	One Storey	Ranch/Rambler	
1704 11TH AVE S	44.1701.019.00	1961	7623	960	GARDEN HOME ADDITION	One Storey	Contemporary	Desert Modern
1901 11TH AVE S	44.1208.001.00	1962	9774	1584	BURKE'S HOME ADDITION	One Storey	Ranch/Rambler	
2510 11TH AVE S	44.3307.289.00	1969	8700	1045	WESTWARD ACRES SUB-DIVISION	One Storey	Ranch/Rambler	
2516 11TH AVE S	44.3307.290.00	1970	8707	1056	WESTWARD ACRES SUB-DIVISION	One Storey	Ranch/Rambler	
2522 11TH AVE S	44.3307.291.00	1970	8713	1120	WESTWARD ACRES SUB-DIVISION	One Storey	Ranch/Rambler	
2528 11TH AVE S	44.3307.292.00	1970	7473	988	WESTWARD ACRES SUB-DIVISION	One Storey	Ranch/Rambler	
2602 11TH AVE S	44.3307.293.00	1970	7478	1092	WESTWARD ACRES SUB-DIVISION	One Storey	Ranch/Rambler	

Full Address	Parcel Number	Year	Lot (SqFt)	Building (SqFt)	Subdivision	Type	Style	Notes
2608 11TH AVE S	44.3307.294.00	1970	7607	1136	WESTWARD ACRES SUB-DIVISION	One Storey	Ranch/Rambler	
2612 11TH AVE S	44.3307.295.00	1970	7611	1045	WESTWARD ACRES SUB-DIVISION	One Storey	Ranch/Rambler	
2618 11TH AVE S	44.3307.296.00	1970	7616	1092	WESTWARD ACRES SUB-DIVISION	One Storey	Ranch/Rambler	
3011 11TH AVE S	44.2604.007.01	1964	67563	2904	PRAIRIE GARDENS	One Storey	Ranch/Rambler	
1707 12TH AVE N	44.3303.134.00	1945	7700	690	WESTACOTT'S	One Storey	Plain Residential	
1711 12TH AVE N	44.3303.131.00	1946	5460	624	WESTACOTT'S	One Storey	Plain Residential	
1713 12TH AVE N	44.3303.133.00	1962	6440	1104	WESTACOTT'S	1.5 storey	Plain Residential	
1715 12TH AVE N	44.3303.135.00	1948	6440	540	WESTACOTT'S	1.5 storey	Ranch/Rambler	
1716 12TH AVE N	44.3303.114.00	1957	9000	832	WESTACOTT'S	One Storey	Plain Residential	
1723 12TH AVE N	44.3303.136.00	1955	7000	1388	WESTACOTT'S	One Storey	Cape Cod	
1727 12TH AVE N	44.3303.137.00	1955	8820	1014	WESTACOTT'S	One Storey	Ranch/Rambler	
1731 12TH AVE N	44.3303.138.00	1955	7000	1419	WESTACOTT'S	1.5 storey	Cape Cod	
1734 12TH AVE N	44.3321.001.00	1953	7000	1513	WESTACOTT'S 6TH RESUBDIVISION	One Storey	Plain Residential	
1735 12TH AVE N	44.3303.145.00	1957	8400	1109	WESTACOTT'S	One Storey	HRB	
1801 12TH AVE N	44.3303.146.00	1955	8400	1083	WESTACOTT'S	One Storey	Ranch/Rambler	
1802 12TH AVE N	44.3303.093.00	1959	8400	1612	WESTACOTT'S	Other	Cape Cod	
1805 12TH AVE N	44.3303.147.00	1955	8400	1008	WESTACOTT'S	One Storey	Ranch/Rambler	
1810 12TH AVE N	44.3303.094.02	1965	6300	1008	WESTACOTT'S	One Storey	Plain Residential	
1813 12TH AVE N	44.3303.148.00	1955	8400	1008	WESTACOTT'S	One Storey	Ranch/Rambler	
1817 12TH AVE N	44.3303.149.00	1955	8400	960	WESTACOTT'S	One Storey	HRB	
1818 12TH AVE N	44.3303.096.00	1955	11760	1160	WESTACOTT'S	One Storey	HRB	
1821 12TH AVE N	44.3303.150.00	1955	8400	1008	WESTACOTT'S	One Storey	Ranch/Rambler	
1825 12TH AVE N	44.3303.151.00	1953	8400	832	WESTACOTT'S	One Storey	Ranch/Rambler	
1826 12TH AVE N	44.3303.097.00	1955	6720	896	WESTACOTT'S	One Storey	Plain Residential	
1901 12TH AVE N	44.3303.152.00	1947	7000	744	WESTACOTT'S	One Storey	Plain Residential	
1905 12TH AVE N	44.3303.153.00	1948	7000	1187	WESTACOTT'S	Two Storey	Ranch/Rambler	

Full Address	Parcel Number	Year	Lot (SqFt)	Building (SqFt)	Subdivision	Type	Style	Notes
1911 12TH AVE N	44.3303.154.00	1948	7000	760	WESTACOTT'S	One Storey	Plain Residential	
1913 12TH AVE N	44.3303.155.00	1948	7000	762	WESTACOTT'S	One Storey	Plain Residential	
2017 12TH AVE N	44.3303.174.00	1948	8694	616	WESTACOTT'S	One Storey	Plain Residential	
2021 12TH AVE N	44.3303.175.00	1946	8694	476	WESTACOTT'S	One Storey	Plain Residential	
2022 12TH AVE N	44.3303.077.00	1957	9149	936	WESTACOTT'S	One Storey	Ranch/Rambler	
2101 12TH AVE N	44.3303.176.00	1969	6955	1176	WESTACOTT'S	One Storey	HRB	
2102 12TH AVE N	44.3303.078.00	1959	9933	960	WESTACOTT'S	One Storey	Ranch/Rambler	
2105 12TH AVE N	44.3303.177.00	1955	6955	720	WESTACOTT'S	One Storey	Plain Residential	
2106 12TH AVE N	44.3303.079.00	1958	7162	788	WESTACOTT'S	One Storey	Plain Residential	
2109 12TH AVE N	44.3303.178.00	1955	6955	765	WESTACOTT'S	One Storey	Plain Residential	
2110 12TH AVE N	44.3303.080.00	1958	7162	720	WESTACOTT'S	One Storey	Plain Residential	
2113 12TH AVE N	44.3303.179.00	1955	6955	720	WESTACOTT'S	One Storey	Plain Residential	
2114 12TH AVE N	44.3303.081.00	1958	7162	912	WESTACOTT'S	One Storey	Ranch/Rambler	
2117 12TH AVE N	44.3303.180.00	1956	8346	936	WESTACOTT'S	One Storey	Ranch/Rambler	
2118 12TH AVE N	44.3303.082.00	1957	7162	720	WESTACOTT'S	One Storey	Plain Residential	
2121 12TH AVE N	44.3303.181.00	1957	8346	1160	WESTACOTT'S	One Storey	HRB	
2122 12TH AVE N	44.3303.083.00	1956	7162	912	WESTACOTT'S	One Storey	Ranch/Rambler	
2202 12TH AVE N	44.3303.061.02	1958	9149	1200	WESTACOTT'S	One Storey	Ranch/Rambler	Brick
2204 12TH AVE N	44.3303.061.01	1958	9149	1426	WESTACOTT'S	One Storey	Contemporary	high clerestory
1406 12TH AVE S	44.3203.191.00	1958	7000	1120	VILLARD'S ADDITION	One Storey	Plain Residential	
1410 12TH AVE S	44.3203.193.00	1959	7000	1120	VILLARD'S ADDITION	One Storey	HRB	
1415 12TH AVE S	44.3203.259.00	1959	7000	768	VILLARD'S ADDITION	One Storey	Ranch/Rambler	
1416 12TH AVE S	44.3203.195.00	1958	7000	1120	VILLARD'S ADDITION	One Storey	Plain Residential	
1420 12TH AVE S	44.3203.197.00	1958	7000	1120	VILLARD'S ADDITION	One Storey	HRB	
1507 12TH AVE S	44.3203.237.00	1955	10500	1305	VILLARD'S ADDITION	One Storey	Ranch/Rambler	
1511 12TH AVE S	44.3203.238.00	1955	7000	768	VILLARD'S ADDITION	One Storey	Plain Residential	
1515 12TH AVE S	44.3203.241.00	1964	8400	960	VILLARD'S ADDITION	One Storey	Plain Residential	
1607 12TH AVE S	44.3203.229.00	1959	12452	1564	VILLARD'S ADDITION	One Storey	Ranch/Rambler	



Full Address	Parcel Number	Year	Lot (SqFt)	Building (SqFt)	Subdivision	Type	Style	Notes
1615 12TH AVE S	44.1208.283.00	1962	7078	1061	BURKE'S HOME ADDITION	One Storey	Ranch/Rambler	
1619 12TH AVE S	44.1208.285.00	1962	7078	1040	BURKE'S HOME ADDITION	One Storey	Ranch/Rambler	
1623 12TH AVE S	44.1208.287.00	1962	7080	1008	BURKE'S HOME ADDITION	One Storey	New Traditional	
610 13TH AVE S	44.2203.035.00	1952	3300	898	LINCOLN PARK VIEW 1ST ADDITION	One Storey	Ranch/Rambler	
711 13TH AVE S	44.2902.040.00	1950	7504	1172	SOUTHSIDE ADDITION	One Storey	Ranch/Rambler	
714 13TH AVE S	44.2203.095.00	1949	6750	753	LINCOLN PARK VIEW 1ST ADDITION	One Storey	Plain Residential	
715 13TH AVE S	44.2902.041.00	1950	7504	1120	SOUTHSIDE ADDITION	One Storey	HRB	
803 13TH AVE S	44.2902.043.00	1955	6030	850	SOUTHSIDE ADDITION	One Storey	Plain Residential	
811 13TH AVE S	44.2902.045.00	1949	8710	1440	SOUTHSIDE ADDITION	One Storey	Ranch/Rambler	
814 13TH AVE S	44.2902.015.00	1945	5447	816	SOUTHSIDE ADDITION	One Storey	Plain Residential	
822 13TH AVE S	44.2902.013.00	1951	6500	889	SOUTHSIDE ADDITION	One Storey	Plain Residential	
925 13TH AVE S	44.2902.057.00	1951	8040	832	SOUTHSIDE ADDITION	One Storey	Plain Residential	
1007 13TH AVE S	44.2902.064.00	1954	7175	1714	SOUTHSIDE ADDITION	Two Storey	Cape Cod	
1011 13TH AVE S	44.2902.068.00	1953	7144	887	SOUTHSIDE ADDITION	One Storey	HRB	
1015 13TH AVE S	44.2902.069.00	1953	5529	720	SOUTHSIDE ADDITION	One Storey	Plain Residential	
1019 13TH AVE S	44.2902.070.00	1953	5529	720	SOUTHSIDE ADDITION	One Storey	Plain Residential	
1023 13TH AVE S	44.2902.071.00	1953	6624	780	SOUTHSIDE ADDITION	One Storey	Plain Residential	
1423 13TH AVE S	44.3203.320.00	1957	7000	905	VILLARD'S ADDITION	Two Storey	HRB	
1506 13TH AVE S	44.3203.245.00	1957	7000	936	VILLARD'S ADDITION	One Storey	Plain Residential	
1507 13TH AVE S	44.3203.333.00	1958	7000	720	VILLARD'S ADDITION	One Storey	Plain Residential	
1510 13TH AVE S	44.3203.246.00	1958	7000	1032	VILLARD'S ADDITION	One Storey	Plain Residential	
1513 13TH AVE S	44.3203.337.00	1958	8400	832	VILLARD'S ADDITION	One Storey	Plain Residential	
1514 13TH AVE S	44.3203.248.00	1958	7000	988	VILLARD'S ADDITION	One Storey	Plain Residential	
1517 13TH AVE S	44.3203.340.00	1957	8400	962	VILLARD'S ADDITION	One Storey	Plain Residential	
1520 13TH AVE S	44.3203.250.00	1958	7000	1128	VILLARD'S ADDITION	One Storey	Plain Residential	
1524 13TH AVE S	44.3203.252.00	1956	7000	1008	VILLARD'S ADDITION	One Storey	Plain Residential	
1602 13TH AVE S	44.3203.232.00	1957	7000	1136	VILLARD'S ADDITION	One Storey	Ranch/Rambler	



Full Address	Parcel Number	Year	Lot (SqFt)	Building (SqFt)	Subdivision	Type	Style	Notes
1607 13TH AVE S	44.3203.350.00	1959	10417	1272	VILLARD'S ADDITION	One Storey	Plain Residential	
1608 13TH AVE S	44.3203.233.00	1959	12452	1404	VILLARD'S ADDITION	One Storey	Plain Residential	
1612 13TH AVE S	44.1208.284.00	1961	7078	832	BURKE'S HOME ADDITION	One Storey	Plain Residential	
1617 13TH AVE S	44.1208.289.00	1960	10617	992	BURKE'S HOME ADDITION	One Storey	Plain Residential	
1618 13TH AVE S	44.1208.286.00	1959	7078	960	BURKE'S HOME ADDITION	One Storey	Plain Residential	
1824 13TH AVE S	44.1208.135.00	1965	9024	960	BURKE'S HOME ADDITION	One Storey	Plain Residential	
1902 13TH AVE S	44.1208.010.02	1963	9200	1008	BURKE'S HOME ADDITION	One Storey	HRB	attached garage
1920 13TH AVE S	44.1208.011.00	1967	9319	1248	BURKE'S HOME ADDITION	One Storey	Ranch/Rambler	
714 14TH AVE S	44.2902.047.00	1950	7829	855	SOUTHSIDE ADDITION	One Storey	Plain Residential	
718 14TH AVE S	44.2902.048.00	1951	7829	1199	SOUTHSIDE ADDITION	One Storey	Plain Residential	
724 14TH AVE S	44.2902.049.00	1951	7549	902	SOUTHSIDE ADDITION	One Storey	Plain Residential	
804 14TH AVE S	44.2902.050.00	1949	7549	812	SOUTHSIDE ADDITION	One Storey	Plain Residential	
808 14TH AVE S	44.2902.051.00	1949	7549	1599	SOUTHSIDE ADDITION	One Storey	Plain Residential	
810 14TH AVE S	44.2902.052.00	1951	7549	700	SOUTHSIDE ADDITION	One Storey	Plain Residential	
814 14TH AVE S	44.2902.053.00	1951	7549	832	SOUTHSIDE ADDITION	One Storey	Plain Residential	
902 14TH AVE S	44.2902.059.00	1949	9035	575	SOUTHSIDE ADDITION	One Storey	Plain Residential	
906 14TH AVE S	44.2902.060.00	1953	9059	1001	SOUTHSIDE ADDITION	One Storey	HRB	
916 14TH AVE S	44.2902.061.00	1950	7767	1536	SOUTHSIDE ADDITION	Two Storey	Ranch/Rambler	
918 14TH AVE S	44.2902.062.00	1949	7767	1037	SOUTHSIDE ADDITION	One Storey	Plain Residential	
1010 14TH AVE S	44.2902.073.00	1955	5452	832	SOUTHSIDE ADDITION	One Storey	Ranch/Rambler	
1014 14TH AVE S	44.2902.074.00	1954	5529	1234	SOUTHSIDE ADDITION	1.5 storey	Plain Residential	
1015 14TH AVE S	44.2902.109.00	1954	6208	1206	SOUTHSIDE ADDITION	1.5 storey	Plain Residential	Cape Cod
1018 14TH AVE S	44.2902.075.00	1954	5529	1291	SOUTHSIDE ADDITION	1.5 storey	Plain Residential	Cape Cod
1019 14TH AVE S	44.2902.110.00	1954	6467	808	SOUTHSIDE ADDITION	One Storey	Plain Residential	
1021 14TH AVE S	44.2902.111.00	1954	7593	1176	SOUTHSIDE ADDITION	One Storey	HRB	
1022 14TH AVE S	44.2902.076.00	1954	6624	912	SOUTHSIDE ADDITION	One Storey	Ranch/Rambler	
1026 14TH AVE S	44.2902.077.00	1959	6624	1239	SOUTHSIDE ADDITION	One Storey	Ranch/Rambler	
1027 14TH AVE S	44.2902.112.00	1954	7593	1302	SOUTHSIDE ADDITION	One Storey	HRB	

Full Address	Parcel Number	Year	Lot (SqFt)	Building (SqFt)	Subdivision	Type	Style	Notes
1030 14TH AVE S	44.2902.078.00	1957	6624	1026	SOUTHSIDE ADDITION	One Storey	Ranch/Rambler	
1119 14TH AVE S	44.1603.019.00	1956	7335	1008	FLADLAND'S ADDITION	One Storey	Ranch/Rambler	
1123 14TH AVE S	44.1603.018.00	1956	7957	1008	FLADLAND'S ADDITION	One Storey	HRB	
1127 14TH AVE S	44.1603.017.00	1956	8454	1313	FLADLAND'S ADDITION	One Storey	Plain Residential	
1131 14TH AVE S	44.1603.016.00	1956	8476	1232	FLADLAND'S ADDITION	One Storey	HRB	
1407 14TH AVE S	44.3203.370.00	1959	7000	1032	VILLARD'S ADDITION	One Storey	HRB	
1408 14TH AVE S	44.3203.322.00	1959	9100	1008	VILLARD'S ADDITION	One Storey	HRB	
1411 14TH AVE S	44.3203.373.00	1959	8400	1204	VILLARD'S ADDITION	One Storey	HRB	
1416 14TH AVE S	44.3203.326.00	1958	9100	1008	VILLARD'S ADDITION	One Storey	Ranch/Rambler	
1417 14TH AVE S	44.3203.376.00	1959	8400	1451	VILLARD'S ADDITION	One Storey	HRB	
1420 14TH AVE S	44.3203.328.00	1957	7000	1056	VILLARD'S ADDITION	One Storey	HRB	
1502 14TH AVE S	44.3203.344.00	1957	7350	1274	VILLARD'S ADDITION	One Storey	Plain Residential	
1507 14TH AVE S	44.3203.365.00	1957	8400	1544	VILLARD'S ADDITION	One Storey	Ranch/Rambler	
1508 14TH AVE S	44.3203.345.00	1957	9100	1048	VILLARD'S ADDITION	One Storey	Contemporary	
1511 14TH AVE S	44.3203.366.00	1957	8400	1056	VILLARD'S ADDITION	One Storey	Ranch/Rambler	
1512 14TH AVE S	44.3203.346.00	1957	9100	1288	VILLARD'S ADDITION	One Storey	Ranch/Rambler	
1517 14TH AVE S	44.3203.367.00	1957	8400	1090	VILLARD'S ADDITION	One Storey	Ranch/Rambler	
1518 14TH AVE S	44.3203.347.00	1957	9100	1100	VILLARD'S ADDITION	One Storey	Ranch/Rambler	
1522 14TH AVE S	44.3203.348.00	1957	7350	780	VILLARD'S ADDITION	One Storey	Plain Residential	
1523 14TH AVE S	44.3203.368.00	1957	8400	1056	VILLARD'S ADDITION	One Storey	Ranch/Rambler	
1604 14TH AVE S	44.3203.353.00	1957	9100	1288	VILLARD'S ADDITION	One Storey	Ranch/Rambler	
1615 14TH AVE S	44.1208.295.00	1958	7078	1193	BURKE'S HOME ADDITION	One Storey	Plain Residential	
1618 14TH AVE S	44.1208.292.00	1957	7078	832	BURKE'S HOME ADDITION	One Storey	Plain Residential	
1619 14TH AVE S	44.1208.296.00	1957	7078	936	BURKE'S HOME ADDITION	One Storey	Plain Residential	
1622 14TH AVE S	44.1208.294.00	1958	7080	1064	BURKE'S HOME ADDITION	One Storey	Plain Residential	
1623 14TH AVE S	44.1208.297.00	1958	7080	1246	BURKE'S HOME ADDITION	One Storey	HRB	
511 15TH AVE S	44.1302.001.02	1969	11157	1196	COUNTRY HOME ADDITION	One Storey	Ranch/Rambler	
525 15TH AVE S	44.1302.001.01	1952	8702	780	COUNTRY HOME ADDITION	One Storey	Ranch/Rambler	

Full Address	Parcel Number	Year	Lot (SqFt)	Building (SqFt)	Subdivision	Type	Style	Notes
619 15TH AVE S	44.1110.004.00	1955	7500	900	AUDITOR'S SUB-DIVISION # 8	One Storey	Plain Residential	
622 15TH AVE S	44.2204.131.00	1949	7500	1463	LINCOLN PARK VIEW 2ND ADD	One Storey	Plain Residential	
711 15TH AVE S	44.2201.013.00	1947	10132	1081	LETNES SUB-DIVISION	One Storey	Plain Residential	SITS #32GF3831
809 15TH AVE S	44.2201.039.00	1949	8088	782	LETNES SUB-DIVISION	One Storey	Plain Residential	
815 15TH AVE S	44.2201.040.00	1949	8060	897	LETNES SUB-DIVISION	One Storey	Plain Residential	
819 15TH AVE S	44.2201.041.00	1949	8060	838	LETNES SUB-DIVISION	One Storey	Plain Residential	
823 15TH AVE S	44.2201.042.00	1949	8600	1228	LETNES SUB-DIVISION	One Storey	HRB	
903 15TH AVE S	44.2201.043.00	1950	8600	1166	LETNES SUB-DIVISION	One Storey	Plain Residential	
907 15TH AVE S	44.2201.044.00	1949	8600	1507	LETNES SUB-DIVISION	One Storey	Plain Residential	Modified, built attached garage at one point, now filled in
911 15TH AVE S	44.2201.045.00	1949	8060	1166	LETNES SUB-DIVISION	One Storey	Plain Residential	
915 15TH AVE S	44.2201.046.00	1949	7651	1002	LETNES SUB-DIVISION	One Storey	Ranch/Rambler	
1011 15TH AVE S	44.1304.002.00	1957	8174	1190	COX'S RESUB-DIVISION	One Storey	Contemporary	Desert modern , brick
1012 15TH AVE S	44.2902.131.00	1954	9462	720	SOUTHSIDE ADDITION	One Storey	Plain Residential	
1015 15TH AVE S	44.1304.003.00	1955	8580	1120	COX'S RESUB-DIVISION	One Storey	Ranch/Rambler	
1019 15TH AVE S	44.1304.004.00	1955	8580	1064	COX'S RESUB-DIVISION	One Storey	Ranch/Rambler	
1020 15TH AVE S	44.2902.133.00	1955	7593	1053	SOUTHSIDE ADDITION	One Storey	Ranch/Rambler	
1023 15TH AVE S	44.1304.005.00	1955	8580	1537	COX'S RESUB-DIVISION	One Storey	Ranch/Rambler	
1024 15TH AVE S	44.2902.134.00	1955	7593	1123	SOUTHSIDE ADDITION	One Storey	Plain Residential	
1028 15TH AVE S	44.2902.135.00	1955	7593	1210	SOUTHSIDE ADDITION	One Storey	Ranch/Rambler	
1102 15TH AVE S	44.1603.052.00	1956	7630	1385	FLADLAND'S ADDITION	One Storey	HRB	
1103 15TH AVE S	44.1304.006.00	1954	8580	1008	COX'S RESUB-DIVISION	One Storey	Ranch/Rambler	
1106 15TH AVE S	44.1603.051.00	1955	7630	1224	FLADLAND'S ADDITION	One Storey	HRB	
1107 15TH AVE S	44.1304.007.00	1954	8580	1008	COX'S RESUB-DIVISION	One Storey	Contemporary	Desert modern
1110 15TH AVE S	44.1603.050.00	1955	7630	1066	FLADLAND'S ADDITION	One Storey	Ranch/Rambler	
1111 15TH AVE S	44.1304.008.00	1955	8580	780	COX'S RESUB-DIVISION	One Storey	Plain Residential	
1114 15TH AVE S	44.1603.049.00	1955	7630	952	FLADLAND'S ADDITION	One Storey	Plain Residential	
1115 15TH AVE S	44.1304.009.00	1955	8580	1096	COX'S RESUB-DIVISION	One Storey	Ranch/Rambler	



Full Address	Parcel Number	Year	Lot (SqFt)	Building (SqFt)	Subdivision	Type	Style	Notes
1118 15TH AVE S	44.1603.048.00	1955	7630	1064	FLADLAND'S ADDITION	One Storey	Ranch/Rambler	
1119 15TH AVE S	44.1304.010.00	1954	8580	1001	COX'S RESUB-DIVISION	One Storey	Ranch/Rambler	
1122 15TH AVE S	44.1603.047.00	1955	8258	952	FLADLAND'S ADDITION	One Storey	Ranch/Rambler	
1415 15TH AVE S	44.3003.028.00	1966	9393	2411	TOLLESON'S SUB-DIVISION 2	One Storey	Ranch/Rambler	
1804 15TH AVE S	44.1208.108.02	1965	9447	1549	BURKE'S HOME ADDITION	One Storey	Ranch/Rambler	
1903 15TH AVE S	44.1208.053.00	1964	8970	1040	BURKE'S HOME ADDITION	One Storey	Ranch/Rambler	
1920 15TH AVE S	44.1208.041.00	1964	9631	1647	BURKE'S HOME ADDITION	One Storey	Ranch/Rambler	
320 17TH AVE S	44.1111.006.00	1961	7500	1441	AUDITOR'S SUB-DIVISION # 9	One Storey	Ranch/Rambler	
401 17TH AVE S	44.1805.001.00	1954	19840	2401	HVIDSTON'S SUB-DIVISION	One Storey	Ranch/Rambler	Modified
407 17TH AVE S	44.1805.002.00	1954	15200	1800	HVIDSTON'S SUB-DIVISION	One Storey	Contemporary	
415 17TH AVE S	44.1805.003.00	1952	12000	1494	HVIDSTON'S SUB-DIVISION	One Storey	Ranch/Rambler	
501 17TH AVE S	44.1805.004.00	1959	12000	1930	HVIDSTON'S SUB-DIVISION	One Storey	Contemporary	SITS #32GF3827
505 17TH AVE S	44.1805.005.00	1953	12000	1620	HVIDSTON'S SUB-DIVISION	One Storey	Ranch/Rambler	
511 17TH AVE S	44.1805.006.00	1953	12000	1255	HVIDSTON'S SUB-DIVISION	One Storey	Ranch/Rambler	
515 17TH AVE S	44.1805.007.00	1957	12000	1770	HVIDSTON'S SUB-DIVISION	One Storey	Ranch/Rambler	
519 17TH AVE S	44.1805.008.00	1960	12960	1305	HVIDSTON'S SUB-DIVISION	One Storey	Contemporary	nice example of corner window and heavy chimney mass
607 17TH AVE S	44.1303.330.00	1954	10360	1064	COX'S	One Storey	HRB	brick
611 17TH AVE S	44.1303.329.00	1954	8960	1064	COX'S	One Storey	HRB	SITS #32GF3826
615 17TH AVE S	44.1303.328.00	1954	8960	1064	COX'S	One Storey	HRB	brick
617 17TH AVE S	44.1303.327.00	1955	8960	1088	COX'S	One Storey	HRB	brick
1707 17TH AVE S	44.3204.117.00	1966	7934	1040	VALLEY PARK ADDITION	One Storey	Ranch/Rambler	
1711 17TH AVE S	44.3204.118.00	1970	7943	960	VALLEY PARK ADDITION	One Storey	Ranch/Rambler	
1715 17TH AVE S	44.3204.119.00	1965	7948	842	VALLEY PARK ADDITION	Split Level	Ranch/Rambler	
1719 17TH AVE S	44.3204.120.00	1965	7957	1032	VALLEY PARK ADDITION	One Storey	Ranch/Rambler	
1903 17TH AVE S	44.3204.046.00	1966	8618	960	VALLEY PARK ADDITION	Split Level	Ranch/Rambler	
1911 17TH AVE S	44.3204.048.00	1970	7684	960	VALLEY PARK ADDITION	One Storey	Ranch/Rambler	
1915 17TH AVE S	44.3204.049.00	1970	7693	960	VALLEY PARK ADDITION	One Storey	Ranch/Rambler	

Full Address	Parcel Number	Year	Lot (SqFt)	Building (SqFt)	Subdivision	Type	Style	Notes
1920 17TH AVE S	44.1208.065.00	1967	8918	1104	BURKE'S HOME ADDITION	One Storey	Ranch/Rambler	
2814 17TH AVE S	44.2311.124.00	1967	41920	2463	MEDVUE ESTATES 2ND ADDITION	Two Storey	Ranch/Rambler	
2820 17TH AVE S	44.2322.005.00	1954	61448	2885	MEDVUE ESTATES SIXTH RESUBDIVISION	One Storey	Ranch/Rambler	
3550 17TH AVE S	44.2113.008.00	1960	28440	1375	KUSTER FOURTH RESUBDIVISION	One Storey	Ranch/Rambler	
401 18TH AVE S	44.1805.094.00	1955	9380	2144	HVIDSTON'S SUB-DIVISION	Two Storey	New Traditional	Colonial revival
402 18TH AVE S	44.1805.018.00	1951	10080	1507	HVIDSTON'S SUB-DIVISION	One Storey	Contemporary	Desert modern
405 18TH AVE S	44.1805.095.00	1951	8820	938	HVIDSTON'S SUB-DIVISION	One Storey	Plain Residential	
406 18TH AVE S	44.1805.017.00	1951	8820	2085	HVIDSTON'S SUB-DIVISION	One Storey	HRB	
410 18TH AVE S	44.1805.016.00	1953	8960	939	HVIDSTON'S SUB-DIVISION	One Storey	Plain Residential	
411 18TH AVE S	44.1805.096.00	1952	8820	960	HVIDSTON'S SUB-DIVISION	One Storey	Ranch/Rambler	
414 18TH AVE S	44.1805.015.00	1953	8680	1100	HVIDSTON'S SUB-DIVISION	One Storey	Ranch/Rambler	
415 18TH AVE S	44.1805.097.00	1952	8820	1416	HVIDSTON'S SUB-DIVISION	One Storey	Ranch/Rambler	
501 18TH AVE S	44.1805.098.00	1955	8820	1142	HVIDSTON'S SUB-DIVISION	One Storey	Ranch/Rambler	
502 18TH AVE S	44.1805.014.00	1953	8820	1064	HVIDSTON'S SUB-DIVISION	One Storey	HRB	
505 18TH AVE S	44.1805.099.00	1954	8820	1120	HVIDSTON'S SUB-DIVISION	One Storey	Ranch/Rambler	
506 18TH AVE S	44.1805.013.00	1968	8820	1530	HVIDSTON'S SUB-DIVISION	1.5 storey	Plain Residential	Modified
510 18TH AVE S	44.1805.012.00	1960	8820	1360	HVIDSTON'S SUB-DIVISION	One Storey	Ranch/Rambler	Desert modern
511 18TH AVE S	44.1805.100.00	1952	8820	1102	HVIDSTON'S SUB-DIVISION	One Storey	Ranch/Rambler	
514 18TH AVE S	44.1805.011.00	1952	8820	1196	HVIDSTON'S SUB-DIVISION	One Storey	Ranch/Rambler	
515 18TH AVE S	44.1805.101.00	1955	8820	1666	HVIDSTON'S SUB-DIVISION	One Storey	Plain Residential	Cape Cod
518 18TH AVE S	44.1805.010.00	1951	8820	1412	HVIDSTON'S SUB-DIVISION	One Storey	Ranch/Rambler	
519 18TH AVE S	44.1805.102.00	1953	8820	1188	HVIDSTON'S SUB-DIVISION	One Storey	Ranch/Rambler	Closed garage
522 18TH AVE S	44.1805.009.00	1951	9380	1080	HVIDSTON'S SUB-DIVISION	One Storey	Ranch/Rambler	
523 18TH AVE S	44.1805.103.00	1953	9380	1099	HVIDSTON'S SUB-DIVISION	One Storey	Ranch/Rambler	
607 18TH AVE S	44.1303.340.00	1955	9233	848	COX'S	One Storey	HRB	
608 18TH AVE S	44.1303.335.00	1956	9233	1420	COX'S	One Storey	Ranch/Rambler	

Full Address	Parcel Number	Year	Lot (SqFt)	Building (SqFt)	Subdivision	Type	Style	Notes
611 18TH AVE S	44.1303.339.00	1955	9240	815	COX'S	One Storey	Plain Residential	
612 18TH AVE S	44.1303.334.00	1956	9240	1008	COX'S	One Storey	Ranch/Rambler	
615 18TH AVE S	44.1303.338.00	1955	9240	1391	COX'S	One Storey	Ranch/Rambler	
616 18TH AVE S	44.1303.333.00	1956	9240	1066	COX'S	One Storey	Plain Residential	
619 18TH AVE S	44.1303.337.00	1955	9240	916	COX'S	One Storey	Ranch/Rambler	
620 18TH AVE S	44.1303.332.00	1955	9240	1008	COX'S	One Storey	Plain Residential	
623 18TH AVE S	44.1303.336.00	1956	9240	1291	COX'S	One Storey	Ranch/Rambler	
624 18TH AVE S	44.1303.331.00	1955	9240	1348	COX'S	One Storey	Ranch/Rambler	
1003 18TH AVE S	44.1303.048.00	1956	8428	1029	COX'S	Split Level	Ranch/Rambler	
1007 18TH AVE S	44.1303.047.00	1957	8960	1036	COX'S	One Storey	Ranch/Rambler	
1011 18TH AVE S	44.1303.046.00	1956	8960	1517	COX'S	One Storey	Ranch/Rambler	
1019 18TH AVE S	44.1303.044.00	1956	8960	1025	COX'S	One Storey	Ranch/Rambler	
1023 18TH AVE S	44.1303.043.00	1956	8960	1025	COX'S	One Storey	Ranch/Rambler	
1103 18TH AVE S	44.1303.042.00	1956	8960	1025	COX'S	One Storey	Ranch/Rambler	
1107 18TH AVE S	44.1303.041.00	1956	8960	1521	COX'S	One Storey	Ranch/Rambler	
607 19TH AVE S	44.1303.350.00	1955	11706	1224	COX'S	One Storey	HRB	
608 19TH AVE S	44.1303.345.00	1955	9233	832	COX'S	One Storey	Ranch/Rambler	
611 19TH AVE S	44.1303.349.00	1955	11715	1444	COX'S	One Storey	Ranch/Rambler	
612 19TH AVE S	44.1303.344.00	1955	9240	832	COX'S	One Storey	Plain Residential	
615 19TH AVE S	44.1303.348.00	1955	11715	1092	COX'S	One Storey	Ranch/Rambler	
616 19TH AVE S	44.1303.343.00	1956	9240	960	COX'S	One Storey	Ranch/Rambler	
619 19TH AVE S	44.1303.347.00	1955	11715	1312	COX'S	One Storey	Ranch/Rambler	
620 19TH AVE S	44.1303.342.00	1956	9240	1032	COX'S	One Storey	Ranch/Rambler	
623 19TH AVE S	44.1303.346.00	1955	11715	1388	COX'S	One Storey	Ranch/Rambler	
624 19TH AVE S	44.1303.341.00	1956	9240	1108	COX'S	One Storey	Contemporary	Asymmetrical roof
701 19TH AVE S	44.1303.282.00	1966	9900	1202	COX'S	One Storey	HRB	
704 19TH AVE S	44.1303.277.02	1959	11250	2432	COX'S	Split Level	Ranch/Rambler	
705 19TH AVE S	44.1303.281.00	1955	9900	1232	COX'S	One Storey	Ranch/Rambler	



Full Address	Parcel Number	Year	Lot (SqFt)	Building (SqFt)	Subdivision	Type	Style	Notes
708 19TH AVE S	44.1303.277.05	1964	11250	1136	COX'S	One Storey	Ranch/Rambler	
709 19TH AVE S	44.1303.280.00	1955	9900	1172	COX'S	One Storey	Ranch/Rambler	
712 19TH AVE S	44.1303.277.04	1963	11250	1406	COX'S	One Storey	Ranch/Rambler	
713 19TH AVE S	44.1303.279.00	1955	9900	972	COX'S	One Storey	Ranch/Rambler	
716 19TH AVE S	44.1303.277.03	1965	11250	1532	COX'S	One Storey	Ranch/Rambler	
717 19TH AVE S	44.1303.278.00	1955	9900	1172	COX'S	One Storey	Ranch/Rambler	
804 19TH AVE S	44.1303.206.02	1961	8194	816	COX'S	Split Level	Ranch/Rambler	
807 19TH AVE S	44.1303.217.00	1961	9900	960	COX'S	One Storey	Ranch/Rambler	
810 19TH AVE S	44.1303.205.00	1962	8400	1526	COX'S	One Storey	Ranch/Rambler	
811 19TH AVE S	44.1303.216.00	1959	9900	992	COX'S	One Storey	Ranch/Rambler	
814 19TH AVE S	44.1303.204.00	1961	8400	1445	COX'S	One Storey	HRB	
815 19TH AVE S	44.1303.215.00	1959	9900	1386	COX'S	One Storey	Ranch/Rambler	
818 19TH AVE S	44.1303.203.00	1961	8400	960	COX'S	One Storey	HRB	
819 19TH AVE S	44.1303.214.00	1959	9900	992	COX'S	One Storey	Ranch/Rambler	
822 19TH AVE S	44.1303.202.00	1961	8400	1046	COX'S	One Storey	Ranch/Rambler	
823 19TH AVE S	44.1303.213.00	1958	9900	1392	COX'S	One Storey	Ranch/Rambler	
902 19TH AVE S	44.1303.201.00	1961	8400	960	COX'S	One Storey	HRB	
903 19TH AVE S	44.1303.212.00	1958	9900	992	COX'S	One Storey	Ranch/Rambler	
906 19TH AVE S	44.1303.200.00	1961	8400	1092	COX'S	One Storey	HRB	
907 19TH AVE S	44.1303.211.00	1958	9900	992	COX'S	One Storey	Ranch/Rambler	
910 19TH AVE S	44.1303.199.00	1962	8400	960	COX'S	One Storey	HRB	
911 19TH AVE S	44.1303.210.00	1958	9900	1659	COX'S	One Storey	Ranch/Rambler	
914 19TH AVE S	44.1303.198.00	1962	8400	960	COX'S	One Storey	HRB	
915 19TH AVE S	44.1303.209.00	1958	9900	1192	COX'S	One Storey	Ranch/Rambler	
918 19TH AVE S	44.1303.197.00	1962	8190	960	COX'S	One Storey	Ranch/Rambler	
919 19TH AVE S	44.1303.208.00	1958	9900	992	COX'S	One Storey	Ranch/Rambler	
1002 19TH AVE S	44.1303.059.00	1957	8428	1134	COX'S	Split Level	Contemporary	
1003 19TH AVE S	44.1303.070.00	1956	9933	1025	COX'S	One Storey	Ranch/Rambler	

Full Address	Parcel Number	Year	Lot (SqFt)	Building (SqFt)	Subdivision	Type	Style	Notes
1006 19TH AVE S	44.1303.058.00	1956	8960	912	COX'S	One Storey	Ranch/Rambler	
1007 19TH AVE S	44.1303.069.00	1956	10560	1025	COX'S	One Storey	HRB	
1011 19TH AVE S	44.1303.068.00	1956	10560	1025	COX'S	One Storey	Ranch/Rambler	
1012 19TH AVE S	44.1303.057.00	1956	8960	1025	COX'S	One Storey	HRB	
1015 19TH AVE S	44.1303.067.00	1956	10560	1025	COX'S	One Storey	Ranch/Rambler	
1016 19TH AVE S	44.1303.056.00	1955	8960	1224	COX'S	One Storey	Ranch/Rambler	
1019 19TH AVE S	44.1303.066.00	1956	10560	1025	COX'S	One Storey	Ranch/Rambler	
1020 19TH AVE S	44.1303.055.00	1956	8960	1025	COX'S	One Storey	Ranch/Rambler	
1023 19TH AVE S	44.1303.065.00	1956	10560	1025	COX'S	One Storey	Ranch/Rambler	
1024 19TH AVE S	44.1303.054.00	1957	8960	1025	COX'S	One Storey	Ranch/Rambler	
1103 19TH AVE S	44.1303.064.00	1956	10560	1265	COX'S	One Storey	HRB	
1104 19TH AVE S	44.1303.053.00	1956	8960	1025	COX'S	One Storey	Ranch/Rambler	
1107 19TH AVE S	44.1303.063.00	1956	10560	1025	COX'S	One Storey	Ranch/Rambler	
1108 19TH AVE S	44.1303.052.00	1956	8960	1025	COX'S	One Storey	Ranch/Rambler	
1111 19TH AVE S	44.1303.062.00	1961	10560	960	COX'S	One Storey	HRB	
1115 19TH AVE S	44.1303.061.00	1962	10560	816	COX'S	One Storey	Ranch/Rambler	
1119 19TH AVE S	44.1303.060.00	1962	10560	960	COX'S	One Storey	HRB	
1202 1ST AVE N	44.1205.216.00	1951	7000	1018	BUDGE & ESHELMAN'S 2ND ADDITION	One Storey	Plain Residential	
1208 1ST AVE N	44.1205.217.00	1951	7000	807	BUDGE & ESHELMAN'S 2ND ADDITION	1.5 storey	Plain Residential	
1420 1ST AVE N	44.1206.139.00	1946	7000	1119	BUDGE & ESHELMAN'S 3RD ADDITION	One Storey	Plain Residential	
1505 1ST AVE N	44.1206.150.00	1954	7000	1445	BUDGE & ESHELMAN'S 3RD ADDITION	1.5 storey	Cape Cod	
1509 1ST AVE N	44.1206.151.00	1950	7000	1042	BUDGE & ESHELMAN'S 3RD ADDITION	One Storey	Cape Cod	
1525 1ST AVE N	44.1206.154.00	1948	7000	1323	BUDGE & ESHELMAN'S 3RD ADDITION	One Storey	Plain Residential	
1601 1ST AVE N	44.1206.274.00	1953	7000	936	BUDGE & ESHELMAN'S 3RD ADDITION	One Storey	HRB	

Full Address	Parcel Number	Year	Lot (SqFt)	Building (SqFt)	Subdivision	Type	Style	Notes
1603 1ST AVE N	44.1206.275.00	1947	7000	756	BUDGE & ESHELMAN'S 3RD ADDITION	One Storey	HRB	
1615 1ST AVE N	44.1206.277.00	1948	7000	973	BUDGE & ESHELMAN'S 3RD ADDITION	One Storey	Plain Residential	
1619 1ST AVE N	44.1206.278.00	1947	7000	1356	BUDGE & ESHELMAN'S 3RD ADDITION	1.5 storey	Cape Cod	
1708 1ST AVE N	44.1206.328.00	1947	6300	1066	BUDGE & ESHELMAN'S 3RD ADDITION	One Storey	Plain Residential	
1716 1ST AVE N	44.1206.327.00	1948	7700	1044	BUDGE & ESHELMAN'S 3RD ADDITION	One Storey	Plain Residential	
1720 1ST AVE N	44.1206.326.00	1946	7000	1290	BUDGE & ESHELMAN'S 3RD ADDITION	One Storey	HRB	
1724 1ST AVE N	44.1206.325.00	1953	7000	704	BUDGE & ESHELMAN'S 3RD ADDITION	One Storey	HRB	
1725 1ST AVE N	44.1206.312.00	1948	7000	744	BUDGE & ESHELMAN'S 3RD ADDITION	One Storey	HRB	
1801 1ST AVE N	44.1206.416.00	1947	7000	1385	BUDGE & ESHELMAN'S 3RD ADDITION	One Storey	HRB	
1802 1ST AVE N	44.1206.415.00	1945	7000	972	BUDGE & ESHELMAN'S 3RD ADDITION	1.5 storey	Cape Cod	
1806 1ST AVE N	44.1206.414.00	1946	7000	672	BUDGE & ESHELMAN'S 3RD ADDITION	One Storey	HRB	
1807 1ST AVE N	44.1206.417.00	1948	7000	816	BUDGE & ESHELMAN'S 3RD ADDITION	One Storey	Plain Residential	
1811 1ST AVE N	44.1206.418.00	1947	7000	672	BUDGE & ESHELMAN'S 3RD ADDITION	One Storey	HRB	
1812 1ST AVE N	44.1206.413.00	1946	7000	972	BUDGE & ESHELMAN'S 3RD ADDITION	1.5 storey	Cape Cod	
1816 1ST AVE N	44.1206.412.00	1946	7000	2086	BUDGE & ESHELMAN'S 3RD ADDITION	Two Storey	Plain Residential	
1817 1ST AVE N	44.1206.419.00	1947	7000	947	BUDGE & ESHELMAN'S 3RD ADDITION	One Storey	Plain Residential	
1820 1ST AVE N	44.1206.411.00	1946	7000	751	BUDGE & ESHELMAN'S 3RD ADDITION	One Storey	HRB	



Full Address	Parcel Number	Year	Lot (SqFt)	Building (SqFt)	Subdivision	Type	Style	Notes
1821 1ST AVE N	44.1206.420.00	1954	7000	1196	BUDGE & ESHELMAN'S 3RD ADDITION	One Storey	Plain Residential	
1823 1ST AVE N	44.1206.421.00	1947	7000	672	BUDGE & ESHELMAN'S 3RD ADDITION	One Storey	Plain Residential	
1824 1ST AVE N	44.1206.410.00	1946	7000	672	BUDGE & ESHELMAN'S 3RD ADDITION	One Storey	Plain Residential	
1915 1ST AVE N	44.1206.450.00	1954	10500	1369	BUDGE & ESHELMAN'S 3RD ADDITION	One Storey	Ranch/Rambler	
1919 1ST AVE N	44.1206.451.00	1947	7000	672	BUDGE & ESHELMAN'S 3RD ADDITION	One Storey	HRB	
1920 1ST AVE N	44.1206.470.00	1949	7000	792	BUDGE & ESHELMAN'S 3RD ADDITION	One Storey	HRB	
2001 1ST AVE N	44.1401.006.00	1950	7000	693	DACOTAH PLACE ADDITION	One Storey	Plain Residential	
2002 1ST AVE N	44.1401.037.00	1951	7000	1040	DACOTAH PLACE ADDITION	One Storey	Plain Residential	
2005 1ST AVE N	44.1401.007.00	1954	7000	780	DACOTAH PLACE ADDITION	One Storey	Plain Residential	
2006 1ST AVE N	44.1401.036.00	1959	7000	1775	DACOTAH PLACE ADDITION	One Storey	Ranch/Rambler	
2009 1ST AVE N	44.1401.008.00	1946	7000	633	DACOTAH PLACE ADDITION	One Storey	Plain Residential	
2013 1ST AVE N	44.1401.009.00	1946	7000	576	DACOTAH PLACE ADDITION	One Storey	Plain Residential	
2014 1ST AVE N	44.1401.034.00	1949	7000	708	DACOTAH PLACE ADDITION	One Storey	Plain Residential	
2019 1ST AVE N	44.1401.010.00	1946	7000	704	DACOTAH PLACE ADDITION	One Storey	Plain Residential	
2020 1ST AVE N	44.1401.033.00	1948	7000	1142	DACOTAH PLACE ADDITION	1.5 storey	Cape Cod	
2021 1ST AVE N	44.1401.011.00	1946	7000	1096	DACOTAH PLACE ADDITION	One Storey	Plain Residential	
2024 1ST AVE N	44.1401.032.00	1947	7000	656	DACOTAH PLACE ADDITION	One Storey	Plain Residential	
2025 1ST AVE N	44.1401.012.00	1967	7000	960	DACOTAH PLACE ADDITION	One Storey	HRB	
2026 1ST AVE N	44.1401.031.00	1946	7000	888	DACOTAH PLACE ADDITION	One Storey	Plain Residential	
2101 1ST AVE N	44.1401.098.00	1946	7000	1098	DACOTAH PLACE ADDITION	One Storey	Contemporary	Narrow Mansard roof
2102 1ST AVE N	44.1401.097.00	1956	7000	1462	DACOTAH PLACE ADDITION	1.5 storey	Cape Cod	
2105 1ST AVE N	44.1401.100.00	1947	7000	776	DACOTAH PLACE ADDITION	One Storey	HRB	
2107 1ST AVE N	44.1401.101.00	1948	7000	2048	DACOTAH PLACE ADDITION	1.5 storey	Cape Cod	
2108 1ST AVE N	44.1401.096.00	1950	7000	768	DACOTAH PLACE ADDITION	One Storey	Plain Residential	

Full Address	Parcel Number	Year	Lot (SqFt)	Building (SqFt)	Subdivision	Type	Style	Notes
2112 1ST AVE N	44.1401.095.00	1951	7000	784	DACOTAH PLACE ADDITION	One Storey	Plain Residential	
2116 1ST AVE N	44.1401.094.00	1947	7000	1312	DACOTAH PLACE ADDITION	One Storey	Plain Residential	
2120 1ST AVE N	44.1401.093.00	1949	7000	1205	DACOTAH PLACE ADDITION	One Storey	Plain Residential	
2201 1ST AVE N	44.1401.103.00	1953	7000	762	DACOTAH PLACE ADDITION	One Storey	Plain Residential	
2202 1ST AVE N	44.1401.092.00	1949	7000	484	DACOTAH PLACE ADDITION	One Storey	Plain Residential	Set at the back of the lot -tiny house
2205 1ST AVE N	44.1401.104.00	1954	7000	810	DACOTAH PLACE ADDITION	One Storey	Plain Residential	Glass brick window at side
2208 1ST AVE N	44.1401.091.00	1954	7000	744	DACOTAH PLACE ADDITION	One Storey	Ranch/Rambler	
2212 1ST AVE N	44.1401.090.00	1954	7000	849	DACOTAH PLACE ADDITION	One Storey	Ranch/Rambler	
2215 1ST AVE N	44.1401.105.00	1963	7000	768	DACOTAH PLACE ADDITION	One Storey	Plain Residential	
2216 1ST AVE N	44.1401.089.00	1948	7000	904	DACOTAH PLACE ADDITION	One Storey	Ranch/Rambler	
2217 1ST AVE N	44.1401.106.00	1955	7000	1299	DACOTAH PLACE ADDITION	1.5 storey	Cape Cod	
2219 1ST AVE N	44.1401.107.00	1950	7000	1239	DACOTAH PLACE ADDITION	One Storey	Plain Residential	
2220 1ST AVE N	44.1401.088.00	1954	7000	960	DACOTAH PLACE ADDITION	One Storey	Ranch/Rambler	
2223 1ST AVE N	44.1401.108.00	1953	8400	1040	DACOTAH PLACE ADDITION	One Storey	HRB	
1702 20TH AVE S	44.3204.093.00	1970	8700	1360	VALLEY PARK ADDITION	One Storey	Ranch/Rambler	
1706 20TH AVE S	44.3204.092.00	1970	8030	960	VALLEY PARK ADDITION	One Storey	Ranch/Rambler	
1710 20TH AVE S	44.3204.091.00	1968	8030	1039	VALLEY PARK ADDITION	One Storey	Ranch/Rambler	
1713 20TH AVE S	44.3206.030.00	1969	9354	1380	VALLEY PARK 2ND ADDITION	One Storey	Ranch/Rambler	
1714 20TH AVE S	44.3204.090.00	1970	8030	1200	VALLEY PARK ADDITION	One Storey	Ranch/Rambler	
1803 20TH AVE S	44.3206.031.00	1970	9353	1370	VALLEY PARK 2ND ADDITION	One Storey	Ranch/Rambler	
1809 20TH AVE S	44.3206.032.00	1969	9351	936	VALLEY PARK 2ND ADDITION	Split Level	Ranch/Rambler	
1815 20TH AVE S	44.3206.018.00	1969	9091	1150	VALLEY PARK 2ND ADDITION	One Storey	Ranch/Rambler	
1821 20TH AVE S	44.3206.017.00	1970	9480	884	VALLEY PARK 2ND ADDITION	Split Level	Ranch/Rambler	
1905 20TH AVE S	44.3206.012.00	1970	9088	1310	VALLEY PARK 2ND ADDITION	One Storey	Ranch/Rambler	
1906 20TH AVE S	44.3204.022.00	1969	7920	1035	VALLEY PARK ADDITION	One Storey	Ranch/Rambler	
1909 20TH AVE S	44.3206.013.00	1970	9088	1272	VALLEY PARK 2ND ADDITION	Split Level	Ranch/Rambler	
1910 20TH AVE S	44.3204.021.00	1969	7700	1200	VALLEY PARK ADDITION	One Storey	Ranch/Rambler	
1915 20TH AVE S	44.3206.014.00	1970	9087	1200	VALLEY PARK 2ND ADDITION	One Storey	Ranch/Rambler	

Full Address	Parcel Number	Year	Lot (SqFt)	Building (SqFt)	Subdivision	Type	Style	Notes
1918 20TH AVE S	44.3204.019.00	1970	7700	1096	VALLEY PARK ADDITION	One Storey	Ranch/Rambler	
1921 20TH AVE S	44.3206.015.00	1970	9086	942	VALLEY PARK 2ND ADDITION	Split Level	Ranch/Rambler	
1925 20TH AVE S	44.3206.016.00	1970	9084	1192	VALLEY PARK 2ND ADDITION	One Storey	Ranch/Rambler	
1823 21ST AVE S	44.3206.067.00	1970	8400	1610	VALLEY PARK 2ND ADDITION	One Storey	Ranch/Rambler	
1930 21ST AVE S	44.3206.004.00	1970	8326	1566	VALLEY PARK 2ND ADDITION	One Storey	Ranch/Rambler	
403 22ND AVE S	44.1303.429.00	1955	8680	1308	COX'S	One Storey	Contemporary	Desert modern
406 22ND AVE S	44.1303.418.00	1956	9011	1686	COX'S	One Storey	Ranch/Rambler	
407 22ND AVE S	44.1303.428.00	1955	8960	1134	COX'S	One Storey	Ranch/Rambler	
410 22ND AVE S	44.1303.417.00	1956	9011	1187	COX'S	One Storey	Ranch/Rambler	
411 22ND AVE S	44.1303.427.00	1958	8960	1120	COX'S	One Storey	Ranch/Rambler	
414 22ND AVE S	44.1303.416.00	1956	9011	1276	COX'S	One Storey	Ranch/Rambler	
415 22ND AVE S	44.1303.426.00	1956	8960	850	COX'S	One Storey	HRB	
418 22ND AVE S	44.1303.415.00	1956	8870	1526	COX'S	One Storey	Ranch/Rambler	
419 22ND AVE S	44.1303.425.00	1957	8960	1027	COX'S	One Storey	Ranch/Rambler	
502 22ND AVE S	44.1303.414.00	1956	8870	1008	COX'S	One Storey	Ranch/Rambler	
503 22ND AVE S	44.1303.424.00	1957	8960	848	COX'S	Split Level	Ranch/Rambler	
506 22ND AVE S	44.1303.413.00	1956	9011	1187	COX'S	One Storey	Ranch/Rambler	
507 22ND AVE S	44.1303.423.00	1956	8960	850	COX'S	One Storey	Plain Residential	
510 22ND AVE S	44.1303.412.00	1956	9011	1022	COX'S	One Storey	Ranch/Rambler	
511 22ND AVE S	44.1303.422.00	1957	8960	1208	COX'S	One Storey	Ranch/Rambler	
514 22ND AVE S	44.1303.411.00	1956	9011	1008	COX'S	One Storey	Ranch/Rambler	
515 22ND AVE S	44.1303.421.00	1957	8960	1170	COX'S	One Storey	Ranch/Rambler	
518 22ND AVE S	44.1303.410.00	1956	9011	1032	COX'S	One Storey	HRB	
519 22ND AVE S	44.1303.420.00	1956	8960	1759	COX'S	One Storey	Ranch/Rambler	
602 22ND AVE S	44.1303.377.00	1957	8842	1060	COX'S	One Storey	HRB	
603 22ND AVE S	44.1303.385.00	1956	9065	1212	COX'S	One Storey	HRB	
606 22ND AVE S	44.1303.376.02	1957	8448	1302	COX'S	One Storey	Ranch/Rambler	
607 22ND AVE S	44.1303.384.00	1956	8960	1153	COX'S	One Storey	Ranch/Rambler	

Full Address	Parcel Number	Year	Lot (SqFt)	Building (SqFt)	Subdivision	Type	Style	Notes
610 22ND AVE S	44.1303.376.01	1957	8448	1239	COX'S	One Storey	Ranch/Rambler	
611 22ND AVE S	44.1303.383.00	1956	8960	1196	COX'S	One Storey	Ranch/Rambler	
614 22ND AVE S	44.1303.375.00	1957	9286	1254	COX'S	One Storey	Ranch/Rambler	
615 22ND AVE S	44.1303.382.00	1956	8960	1120	COX'S	One Storey	Ranch/Rambler	
618 22ND AVE S	44.1303.374.00	1957	9293	1060	COX'S	One Storey	Ranch/Rambler	
619 22ND AVE S	44.1303.381.00	1956	8960	1543	COX'S	One Storey	Ranch/Rambler	
622 22ND AVE S	44.1303.373.00	1957	9293	1008	COX'S	One Storey	Ranch/Rambler	
623 22ND AVE S	44.1303.380.00	1957	8960	1080	COX'S	One Storey	Ranch/Rambler	
626 22ND AVE S	44.1303.372.00	1957	9293	2083	COX'S	One Storey	Ranch/Rambler	
627 22ND AVE S	44.1303.379.00	1957	8960	1292	COX'S	One Storey	Ranch/Rambler	
630 22ND AVE S	44.1303.371.00	1957	9293	1596	COX'S	One Storey	Ranch/Rambler	
631 22ND AVE S	44.1303.378.00	1957	8960	1212	COX'S	One Storey	Ranch/Rambler	
706 22ND AVE S	44.1303.304.00	1957	8448	1074	COX'S	One Storey	Ranch/Rambler	
707 22ND AVE S	44.1303.309.00	1957	8400	1228	COX'S	One Storey	Ranch/Rambler	
710 22ND AVE S	44.1303.303.00	1957	8448	1110	COX'S	One Storey	Ranch/Rambler	
711 22ND AVE S	44.1303.308.00	1957	8400	1040	COX'S	One Storey	Ranch/Rambler	
714 22ND AVE S	44.1303.302.00	1957	8448	1096	COX'S	One Storey	Ranch/Rambler	
715 22ND AVE S	44.1303.307.00	1961	8400	1026	COX'S	One Storey	Ranch/Rambler	
806 22ND AVE S	44.1303.273.00	1959	9152	1120	COX'S	One Storey	Ranch/Rambler	
810 22ND AVE S	44.1303.272.00	1958	9152	1440	COX'S	One Storey	Ranch/Rambler	
814 22ND AVE S	44.1303.271.00	1958	9152	1440	COX'S	One Storey	Ranch/Rambler	
818 22ND AVE S	44.1303.270.00	1961	9152	1842	COX'S	One Storey	Ranch/Rambler	
822 22ND AVE S	44.1303.269.00	1959	9152	1092	COX'S	One Storey	Ranch/Rambler	
902 22ND AVE S	44.1303.268.00	1959	9152	1664	COX'S	One Storey	Ranch/Rambler	Upper clerestory
906 22ND AVE S	44.1303.267.00	1958	9152	1212	COX'S	One Storey	Ranch/Rambler	
910 22ND AVE S	44.1303.266.00	1958	9152	1512	COX'S	One Storey	Ranch/Rambler	
914 22ND AVE S	44.1303.265.00	1958	9152	1478	COX'S	One Storey	Ranch/Rambler	
1006 22ND AVE S	44.1303.121.00	1957	9011	1144	COX'S	One Storey	Ranch/Rambler	



Full Address	Parcel Number	Year	Lot (SqFt)	Building (SqFt)	Subdivision	Type	Style	Notes
1007 22ND AVE S	44.1303.132.00	1958	8960	1064	COX'S	One Storey	HRB	
1010 22ND AVE S	44.1303.120.00	1958	9011	1144	COX'S	One Storey	Ranch/Rambler	
1011 22ND AVE S	44.1303.131.00	1958	8960	1284	COX'S	One Storey	Ranch/Rambler	
1014 22ND AVE S	44.1303.119.00	1958	9011	1330	COX'S	One Storey	HRB	
1015 22ND AVE S	44.1303.130.00	1964	8960	2080	COX'S	Two Storey	Ranch/Rambler	
1018 22ND AVE S	44.1303.118.00	1958	9011	1133	COX'S	One Storey	HRB	
1019 22ND AVE S	44.1303.129.00	1966	8960	2128	COX'S	1.5 storey	Cape Cod	Modified
1022 22ND AVE S	44.1303.117.00	1960	8730	1695	COX'S	One Storey	Plain Residential	Gabled front
1023 22ND AVE S	44.1303.128.00	1959	8680	1104	COX'S	One Storey	Ranch/Rambler	
1102 22ND AVE S	44.1303.116.00	1958	8448	1678	COX'S	One Storey	Ranch/Rambler	
1103 22ND AVE S	44.1303.127.00	1959	9240	1332	COX'S	One Storey	Ranch/Rambler	
407 23RD AVE S	44.1303.448.00	1960	8960	1562	COX'S	One Storey	Ranch/Rambler	
410 23RD AVE S	44.1303.437.00	1956	9380	1008	COX'S	One Storey	Ranch/Rambler	
411 23RD AVE S	44.1303.447.00	1959	8960	1350	COX'S	One Storey	Ranch/Rambler	
414 23RD AVE S	44.1303.436.00	1957	8540	1238	COX'S	One Storey	Ranch/Rambler	
415 23RD AVE S	44.1303.446.00	1957	8960	1656	COX'S	Two Storey	New Traditional	
418 23RD AVE S	44.1303.435.00	1956	8960	1688	COX'S	One Storey	Ranch/Rambler	
419 23RD AVE S	44.1303.445.00	1957	8960	1052	COX'S	One Storey	Ranch/Rambler	
502 23RD AVE S	44.1303.434.00	1958	8960	1285	COX'S	One Storey	Ranch/Rambler	
503 23RD AVE S	44.1303.444.00	1957	8960	1050	COX'S	One Storey	Ranch/Rambler	
506 23RD AVE S	44.1303.433.00	1956	8960	1211	COX'S	One Storey	Ranch/Rambler	
507 23RD AVE S	44.1303.443.00	1957	8960	1170	COX'S	One Storey	Ranch/Rambler	
510 23RD AVE S	44.1303.432.00	1958	8960	1050	COX'S	One Storey	Ranch/Rambler	
511 23RD AVE S	44.1303.442.00	1957	8960	1227	COX'S	One Storey	Ranch/Rambler	
514 23RD AVE S	44.1303.431.00	1959	8960	1050	COX'S	One Storey	Ranch/Rambler	
515 23RD AVE S	44.1303.441.00	1957	8960	1152	COX'S	One Storey	Ranch/Rambler	
602 23RD AVE S	44.1303.393.00	1959	9065	1712	COX'S	One Storey	Ranch/Rambler	
603 23RD AVE S	44.1303.401.00	1957	10465	1104	COX'S	One Storey	Ranch/Rambler	

Full Address	Parcel Number	Year	Lot (SqFt)	Building (SqFt)	Subdivision	Type	Style	Notes
607 23RD AVE S	44.1303.400.00	1957	10220	1104	COX'S	One Storey	Ranch/Rambler	
610 23RD AVE S	44.1303.391.00	1957	8960	1260	COX'S	One Storey	Ranch/Rambler	
614 23RD AVE S	44.1303.390.00	1958	8960	1717	COX'S	One Storey	Ranch/Rambler	
615 23RD AVE S	44.1303.399.00	1957	10220	1455	COX'S	Split Level	Ranch/Rambler	
618 23RD AVE S	44.1303.389.00	1962	8960	1056	COX'S	One Storey	Ranch/Rambler	
619 23RD AVE S	44.1303.397.00	1957	10220	1083	COX'S	One Storey	Ranch/Rambler	
622 23RD AVE S	44.1303.388.00	1958	8960	1058	COX'S	One Storey	Ranch/Rambler	
623 23RD AVE S	44.1303.396.00	1957	10220	1122	COX'S	One Storey	Contemporary	
626 23RD AVE S	44.1303.387.00	1958	8960	1058	COX'S	One Storey	Ranch/Rambler	
627 23RD AVE S	44.1303.395.00	1957	10220	1196	COX'S	One Storey	Ranch/Rambler	
630 23RD AVE S	44.1303.386.00	1958	8960	1220	COX'S	One Storey	Ranch/Rambler	
706 23RD AVE S	44.1303.314.00	1957	8400	1008	COX'S	One Storey	Ranch/Rambler	
710 23RD AVE S	44.1303.313.00	1959	8400	1104	COX'S	One Storey	Ranch/Rambler	
714 23RD AVE S	44.1303.312.00	1960	8400	1194	COX'S	One Storey	Ranch/Rambler	
1006 23RD AVE S	44.1303.143.00	1958	8960	1064	COX'S	One Storey	HRB	
1007 23RD AVE S	44.1303.154.00	1959	8960	1200	COX'S	One Storey	Ranch/Rambler	
1015 23RD AVE S	44.1303.152.00	1961	8960	1632	COX'S	One Storey	Ranch/Rambler	
1019 23RD AVE S	44.1303.151.00	1961	8960	1160	COX'S	One Storey	HRB	
1022 23RD AVE S	44.1303.139.00	1958	8960	1196	COX'S	One Storey	Ranch/Rambler	
1023 23RD AVE S	44.1303.150.00	1960	8960	1238	COX'S	One Storey	Ranch/Rambler	
1102 23RD AVE S	44.1303.138.00	1958	8960	1040	COX'S	One Storey	Ranch/Rambler	
1105 23RD AVE S	44.1303.149.00	1961	8960	1236	COX'S	One Storey	Ranch/Rambler	
1106 23RD AVE S	44.1303.137.00	1959	8960	912	COX'S	One Storey	Ranch/Rambler	
1107 23RD AVE S	44.1303.148.00	1961	8960	960	COX'S	One Storey	HRB	
1110 23RD AVE S	44.1303.136.00	1961	8960	1310	COX'S	One Storey	HRB	
1114 23RD AVE S	44.1303.135.00	1961	8960	1100	COX'S	One Storey	Ranch/Rambler	
1118 23RD AVE S	44.1303.134.00	1961	8960	1286	COX'S	One Storey	Ranch/Rambler	
315 24TH AVE S	44.1806.001.02	1958	9900	1169	HARWOOD-GRIFFITH ADDITION	One Storey	Ranch/Rambler	Carport

Full Address	Parcel Number	Year	Lot (SqFt)	Building (SqFt)	Subdivision	Type	Style	Notes
401 24TH AVE S	44.3306.001.02	1958	8880	1060	WHITE CLOVER SUB-DIVISION	One Storey	HRB	
405 24TH AVE S	44.3306.001.01	1958	7920	1008	WHITE CLOVER SUB-DIVISION	One Storey	HRB	
406 24TH AVE S	44.1303.458.00	1957	9565	1190	COX'S	One Storey	Ranch/Rambler	
407 24TH AVE S	44.3306.002.01	1958	8615	1050	WHITE CLOVER SUB-DIVISION	One Storey	Ranch/Rambler	
410 24TH AVE S	44.1303.457.00	1956	9554	1008	COX'S	One Storey	HRB	
411 24TH AVE S	44.3306.002.02	1958	9300	1008	WHITE CLOVER SUB-DIVISION	One Storey	Ranch/Rambler	
414 24TH AVE S	44.1303.456.00	1957	9543	1171	COX'S	One Storey	Ranch/Rambler	
415 24TH AVE S	44.3306.003.00	1958	9394	1230	WHITE CLOVER SUB-DIVISION	One Storey	Ranch/Rambler	
416 24TH AVE S	44.1303.455.00	1957	9532	1075	COX'S	One Storey	Ranch/Rambler	
417 24TH AVE S	44.3306.004.00	1958	9600	962	WHITE CLOVER SUB-DIVISION	One Storey	Ranch/Rambler	
423 24TH AVE S	44.3306.005.00	1958	9212	1008	WHITE CLOVER SUB-DIVISION	One Storey	HRB	
502 24TH AVE S	44.1303.454.00	1957	9521	1255	COX'S	One Storey	Ranch/Rambler	
505 24TH AVE S	44.3306.006.00	1958	8590	1122	WHITE CLOVER SUB-DIVISION	One Storey	Ranch/Rambler	
506 24TH AVE S	44.1303.453.00	1957	9511	1366	COX'S	One Storey	Ranch/Rambler	
509 24TH AVE S	44.3306.007.00	1958	8024	1060	WHITE CLOVER SUB-DIVISION	One Storey	Ranch/Rambler	
510 24TH AVE S	44.1303.452.00	1955	9500	1104	COX'S	One Storey	Ranch/Rambler	
514 24TH AVE S	44.1303.451.00	1956	9489	1120	COX'S	One Storey	HRB	
515 24TH AVE S	44.3306.008.00	1958	7920	1050	WHITE CLOVER SUB-DIVISION	One Storey	Ranch/Rambler	
601 24TH AVE S	44.3306.009.00	1958	7920	1256	WHITE CLOVER SUB-DIVISION	One Storey	Ranch/Rambler	
602 24TH AVE S	44.1303.409.00	1957	9567	1652	COX'S	One Storey	Ranch/Rambler	
605 24TH AVE S	44.3306.010.00	1958	7920	1050	WHITE CLOVER SUB-DIVISION	One Storey	Ranch/Rambler	
606 24TH AVE S	44.1303.408.00	1957	9443	1068	COX'S	One Storey	Ranch/Rambler	
609 24TH AVE S	44.3306.011.00	1958	7920	1008	WHITE CLOVER SUB-DIVISION	One Storey	HRB	
610 24TH AVE S	44.1303.407.00	1956	9431	1164	COX'S	One Storey	Ranch/Rambler	
611 24TH AVE S	44.3306.012.00	1958	7920	1314	WHITE CLOVER SUB-DIVISION	One Storey	Ranch/Rambler	
614 24TH AVE S	44.1303.406.00	1957	9420	1243	COX'S	One Storey	Ranch/Rambler	
615 24TH AVE S	44.3306.013.00	1958	7920	1060	WHITE CLOVER SUB-DIVISION	One Storey	Ranch/Rambler	
618 24TH AVE S	44.1303.405.00	1957	9408	1107	COX'S	One Storey	Ranch/Rambler	

Full Address	Parcel Number	Year	Lot (SqFt)	Building (SqFt)	Subdivision	Type	Style	Notes
619 24TH AVE S	44.3306.014.00	1958	7920	1050	WHITE CLOVER SUB-DIVISION	One Storey	Ranch/Rambler	
622 24TH AVE S	44.1303.404.00	1957	9396	1796	COX'S	One Storey	Ranch/Rambler	
623 24TH AVE S	44.3306.015.00	1958	7800	1278	WHITE CLOVER SUB-DIVISION	One Storey	Plain Residential	
626 24TH AVE S	44.1303.403.00	1957	9385	1064	COX'S	One Storey	Ranch/Rambler	
627 24TH AVE S	44.3306.016.01	1958	9000	962	WHITE CLOVER SUB-DIVISION	One Storey	Ranch/Rambler	
630 24TH AVE S	44.1303.402.00	1957	9374	1211	COX'S	One Storey	Plain Residential	
803 24TH AVE S	44.3306.130.00	1970	9120	1208	WHITE CLOVER SUB-DIVISION	One Storey	Ranch/Rambler	
807 24TH AVE S	44.3306.134.00	1959	7800	1040	WHITE CLOVER SUB-DIVISION	One Storey	Ranch/Rambler	
811 24TH AVE S	44.3306.135.00	1959	7800	1120	WHITE CLOVER SUB-DIVISION	One Storey	HRB	
815 24TH AVE S	44.3306.136.00	1959	7800	960	WHITE CLOVER SUB-DIVISION	One Storey	Ranch/Rambler	
819 24TH AVE S	44.3306.137.01	1958	7800	1455	WHITE CLOVER SUB-DIVISION	One Storey	HRB	
823 24TH AVE S	44.3306.137.02	1959	7800	1082	WHITE CLOVER SUB-DIVISION	One Storey	Ranch/Rambler	
903 24TH AVE S	44.3306.138.00	1958	7920	1008	WHITE CLOVER SUB-DIVISION	One Storey	Ranch/Rambler	
907 24TH AVE S	44.3306.139.00	1958	7920	1050	WHITE CLOVER SUB-DIVISION	One Storey	Ranch/Rambler	
911 24TH AVE S	44.3306.140.00	1958	7920	1008	WHITE CLOVER SUB-DIVISION	One Storey	HRB	
915 24TH AVE S	44.3306.141.00	1958	7926	1328	WHITE CLOVER SUB-DIVISION	One Storey	Ranch/Rambler	
919 24TH AVE S	44.3306.142.00	1958	8760	1060	WHITE CLOVER SUB-DIVISION	One Storey	HRB	
1006 24TH AVE S	44.1303.165.00	1959	9116	1064	COX'S	One Storey	HRB	
1010 24TH AVE S	44.1303.164.00	1958	9104	1218	COX'S	One Storey	Ranch/Rambler	
1014 24TH AVE S	44.1303.163.00	1958	9092	1060	COX'S	One Storey	Ranch/Rambler	
1018 24TH AVE S	44.1303.162.00	1958	9083	1131	COX'S	One Storey	Ranch/Rambler	
1022 24TH AVE S	44.1303.161.00	1958	9071	1028	COX'S	One Storey	Ranch/Rambler	
1102 24TH AVE S	44.1303.160.00	1958	9059	1120	COX'S	One Storey	Ranch/Rambler	
1103 24TH AVE S	44.2208.026.00	1965	9516	1092	LANDER'S SUB-DIVISION	One Storey	Ranch/Rambler	
1106 24TH AVE S	44.1303.159.00	1961	9047	896	COX'S	One Storey	Ranch/Rambler	
1107 24TH AVE S	44.2208.025.00	1965	9443	1048	LANDER'S SUB-DIVISION	One Storey	Ranch/Rambler	
1111 24TH AVE S	44.2208.024.00	1965	9403	1092	LANDER'S SUB-DIVISION	One Storey	Ranch/Rambler	
1115 24TH AVE S	44.2208.023.00	1965	9362	960	LANDER'S SUB-DIVISION	One Storey	Ranch/Rambler	



Full Address	Parcel Number	Year	Lot (SqFt)	Building (SqFt)	Subdivision	Type	Style	Notes
1119 24TH AVE S	44.2208.022.00	1965	9322	1479	LANDER'S SUB-DIVISION	One Storey	HRB	
234 25TH AVE S	44.2502.001.00	1965	15377	2372	OLSON'S ADDITION	One Storey	Ranch/Rambler	
404 25TH AVE S	44.3306.031.00	1957	9000	1271	WHITE CLOVER SUB-DIVISION	One Storey	Ranch/Rambler	
408 25TH AVE S	44.3306.032.00	1959	7800	1120	WHITE CLOVER SUB-DIVISION	One Storey	Ranch/Rambler	
412 25TH AVE S	44.3306.030.00	1959	9202	1192	WHITE CLOVER SUB-DIVISION	Split Level	Contemporary	Asymmetrical roof
415 25TH AVE S	44.3306.076.00	1962	11973	1520	WHITE CLOVER SUB-DIVISION	One Storey	Ranch/Rambler	
416 25TH AVE S	44.3306.029.00	1960	10041	1120	WHITE CLOVER SUB-DIVISION	One Storey	Ranch/Rambler	
420 25TH AVE S	44.3306.028.00	1959	10805	1429	WHITE CLOVER SUB-DIVISION	One Storey	Ranch/Rambler	
424 25TH AVE S	44.3306.027.00	1959	8194	1056	WHITE CLOVER SUB-DIVISION	One Storey	Ranch/Rambler	
502 25TH AVE S	44.3306.026.00	1959	7919	1056	WHITE CLOVER SUB-DIVISION	One Storey	Ranch/Rambler	
506 25TH AVE S	44.3306.025.00	1959	8124	1120	WHITE CLOVER SUB-DIVISION	One Storey	Ranch/Rambler	
507 25TH AVE S	44.3306.034.00	1961	11973	1076	WHITE CLOVER SUB-DIVISION	One Storey	Ranch/Rambler	
510 25TH AVE S	44.3306.024.00	1959	8400	1056	WHITE CLOVER SUB-DIVISION	One Storey	Ranch/Rambler	
511 25TH AVE S	44.3306.035.00	1962	10332	1076	WHITE CLOVER SUB-DIVISION	One Storey	Ranch/Rambler	
514 25TH AVE S	44.3306.023.00	1959	8400	1076	WHITE CLOVER SUB-DIVISION	One Storey	Ranch/Rambler	
515 25TH AVE S	44.3306.036.00	1962	11005	1238	WHITE CLOVER SUB-DIVISION	One Storey	Contemporary	Asymmetrical roof
602 25TH AVE S	44.3306.022.00	1959	8400	1040	WHITE CLOVER SUB-DIVISION	One Storey	Ranch/Rambler	
603 25TH AVE S	44.3306.037.00	1961	11203	1076	WHITE CLOVER SUB-DIVISION	One Storey	Ranch/Rambler	
606 25TH AVE S	44.3306.021.00	1959	8400	1056	WHITE CLOVER SUB-DIVISION	One Storey	Ranch/Rambler	
607 25TH AVE S	44.3306.038.00	1963	10598	1664	WHITE CLOVER SUB-DIVISION	Two Storey	New Traditional	
610 25TH AVE S	44.3306.020.00	1959	8400	1120	WHITE CLOVER SUB-DIVISION	One Storey	Ranch/Rambler	
611 25TH AVE S	44.3306.039.00	1961	9990	1077	WHITE CLOVER SUB-DIVISION	One Storey	Ranch/Rambler	
614 25TH AVE S	44.3306.019.00	1959	8400	1056	WHITE CLOVER SUB-DIVISION	One Storey	Ranch/Rambler	
615 25TH AVE S	44.3306.040.00	1962	10576	1163	WHITE CLOVER SUB-DIVISION	One Storey	Ranch/Rambler	
618 25TH AVE S	44.3306.018.00	1959	8400	1040	WHITE CLOVER SUB-DIVISION	One Storey	Ranch/Rambler	
619 25TH AVE S	44.3306.041.00	1961	13792	1008	WHITE CLOVER SUB-DIVISION	One Storey	Ranch/Rambler	
622 25TH AVE S	44.3306.017.00	1959	7800	2466	WHITE CLOVER SUB-DIVISION	Split Level	Ranch/Rambler	
626 25TH AVE S	44.3306.016.02	1959	9000	1040	WHITE CLOVER SUB-DIVISION	One Storey	HRB	

Full Address	Parcel Number	Year	Lot (SqFt)	Building (SqFt)	Subdivision	Type	Style	Notes
707 25TH AVE S	44.3306.160.00	1962	11534	1358	WHITE CLOVER SUB-DIVISION	One Storey	Ranch/Rambler	
711 25TH AVE S	44.3306.161.00	1962	12396	1396	WHITE CLOVER SUB-DIVISION	One Storey	HRB	
715 25TH AVE S	44.3306.162.00	1963	12815	1575	WHITE CLOVER SUB-DIVISION	Two Storey	Ranch/Rambler	
800 25TH AVE S	44.3306.131.00	1970	12246	1872	WHITE CLOVER SUB-DIVISION	Two Storey	New Traditional	
802 25TH AVE S	44.3306.152.00	1962	8827	1148	WHITE CLOVER SUB-DIVISION	One Storey	Ranch/Rambler	
803 25TH AVE S	44.3306.187.00	1963	13690	1798	WHITE CLOVER SUB-DIVISION	One Storey	Ranch/Rambler	
806 25TH AVE S	44.3306.151.00	1962	7867	1056	WHITE CLOVER SUB-DIVISION	One Storey	Ranch/Rambler	
810 25TH AVE S	44.3306.150.00	1962	7899	1120	WHITE CLOVER SUB-DIVISION	One Storey	Ranch/Rambler	
811 25TH AVE S	44.3306.188.00	1962	13803	960	WHITE CLOVER SUB-DIVISION	One Storey	HRB	
814 25TH AVE S	44.3306.149.00	1962	9010	1104	WHITE CLOVER SUB-DIVISION	One Storey	Ranch/Rambler	Corinthian columns
818 25TH AVE S	44.3306.148.00	1963	10581	1056	WHITE CLOVER SUB-DIVISION	One Storey	Ranch/Rambler	
819 25TH AVE S	44.3306.189.00	1963	13740	1224	WHITE CLOVER SUB-DIVISION	Split Level	Ranch/Rambler	
902 25TH AVE S	44.3306.147.00	1963	8770	1272	WHITE CLOVER SUB-DIVISION	One Storey	Ranch/Rambler	
905 25TH AVE S	44.3306.214.00	1963	12814	1392	WHITE CLOVER SUB-DIVISION	One Storey	Ranch/Rambler	
908 25TH AVE S	44.3306.146.00	1963	7912	1176	WHITE CLOVER SUB-DIVISION	One Storey	Ranch/Rambler	
909 25TH AVE S	44.3306.215.00	1964	12231	1176	WHITE CLOVER SUB-DIVISION	Split Level	Ranch/Rambler	
912 25TH AVE S	44.3306.145.00	1963	7920	960	WHITE CLOVER SUB-DIVISION	One Storey	Ranch/Rambler	
915 25TH AVE S	44.3306.216.00	1964	11534	1212	WHITE CLOVER SUB-DIVISION	Split Level	Ranch/Rambler	
916 25TH AVE S	44.3306.144.00	1963	7926	1040	WHITE CLOVER SUB-DIVISION	One Storey	Ranch/Rambler	
920 25TH AVE S	44.3306.143.00	1963	8760	1104	WHITE CLOVER SUB-DIVISION	One Storey	Ranch/Rambler	
921 25TH AVE S	44.3306.217.00	1964	13257	1248	WHITE CLOVER SUB-DIVISION	Split Level	Ranch/Rambler	
1102 25TH AVE S	44.2208.027.00	1965	9215	1316	LANDER'S SUB-DIVISION	One Storey	Ranch/Rambler	
1103 25TH AVE S	44.2208.036.00	1965	8534	816	LANDER'S SUB-DIVISION	One Storey	HRB	
1106 25TH AVE S	44.2208.028.00	1965	9180	1280	LANDER'S SUB-DIVISION	One Storey	Ranch/Rambler	
1107 25TH AVE S	44.2208.035.00	1966	8500	1044	LANDER'S SUB-DIVISION	One Storey	Ranch/Rambler	
1110 25TH AVE S	44.2208.029.00	1965	9180	1448	LANDER'S SUB-DIVISION	One Storey	Ranch/Rambler	
1111 25TH AVE S	44.2208.034.00	1967	8500	1056	LANDER'S SUB-DIVISION	One Storey	Ranch/Rambler	
1114 25TH AVE S	44.2208.030.00	1965	9180	960	LANDER'S SUB-DIVISION	One Storey	Ranch/Rambler	

Full Address	Parcel Number	Year	Lot (SqFt)	Building (SqFt)	Subdivision	Type	Style	Notes
1118 25TH AVE S	44.2208.031.00	1965	9180	982	LANDER'S SUB-DIVISION	One Storey	HRB	
204 27TH AVE S	44.2502.014.00	1962	15546	2737	OLSON'S ADDITION	Two Storey	New Traditional	
210 27TH AVE S	44.2502.013.00	1962	13635	1804	OLSON'S ADDITION	One Storey	Ranch/Rambler	
211 27TH AVE S	44.2502.030.00	1960	15640	2248	OLSON'S ADDITION	One Storey	Ranch/Rambler	
216 27TH AVE S	44.2502.012.00	1959	13920	2668	OLSON'S ADDITION	One Storey	Ranch/Rambler	
217 27TH AVE S	44.2502.029.00	1961	19890	2852	OLSON'S ADDITION	Two Storey	Ranch/Rambler	
222 27TH AVE S	44.2502.011.00	1959	16192	2637	OLSON'S ADDITION	One Storey	Ranch/Rambler	Lace iron screen
223 27TH AVE S	44.2502.028.00	1958	15220	1688	OLSON'S ADDITION	One Storey	Ranch/Rambler	
229 27TH AVE S	44.2502.027.00	1964	12634	1770	OLSON'S ADDITION	One Storey	Ranch/Rambler	
230 27TH AVE S	44.2502.010.00	1959	19674	1864	OLSON'S ADDITION	One Storey	Ranch/Rambler	
234 27TH AVE S	44.2502.009.00	1960	12933	2178	OLSON'S ADDITION	One Storey	Ranch/Rambler	
235 27TH AVE S	44.2502.024.00	1964	13086	1760	OLSON'S ADDITION	One Storey	Ranch/Rambler	
411 27TH AVE S	44.3306.107.00	1961	8160	1063	WHITE CLOVER SUB-DIVISION	One Storey	Ranch/Rambler	
412 27TH AVE S	44.3306.098.00	1959	12193	1195	WHITE CLOVER SUB-DIVISION	One Storey	Ranch/Rambler	
415 27TH AVE S	44.3306.108.00	1961	8160	1568	WHITE CLOVER SUB-DIVISION	One Storey	Ranch/Rambler	
416 27TH AVE S	44.3306.097.00	1960	10603	1183	WHITE CLOVER SUB-DIVISION	One Storey	Ranch/Rambler	
419 27TH AVE S	44.3306.109.00	1961	8160	1303	WHITE CLOVER SUB-DIVISION	One Storey	Ranch/Rambler	
420 27TH AVE S	44.3306.096.00	1959	9704	1280	WHITE CLOVER SUB-DIVISION	One Storey	Ranch/Rambler	
423 27TH AVE S	44.3306.110.00	1961	8160	1228	WHITE CLOVER SUB-DIVISION	One Storey	Ranch/Rambler	
424 27TH AVE S	44.3306.095.00	1960	9516	1183	WHITE CLOVER SUB-DIVISION	One Storey	Ranch/Rambler	
502 27TH AVE S	44.3306.094.00	1960	9959	1213	WHITE CLOVER SUB-DIVISION	One Storey	Ranch/Rambler	
503 27TH AVE S	44.3306.111.00	1961	8160	1385	WHITE CLOVER SUB-DIVISION	One Storey	Ranch/Rambler	
506 27TH AVE S	44.3306.093.00	1960	10401	1183	WHITE CLOVER SUB-DIVISION	One Storey	Ranch/Rambler	
507 27TH AVE S	44.3306.112.00	1962	8160	1056	WHITE CLOVER SUB-DIVISION	One Storey	Ranch/Rambler	
510 27TH AVE S	44.3306.092.00	1961	10844	1183	WHITE CLOVER SUB-DIVISION	One Storey	Ranch/Rambler	
511 27TH AVE S	44.3306.113.00	1961	8160	1064	WHITE CLOVER SUB-DIVISION	One Storey	Ranch/Rambler	
514 27TH AVE S	44.3306.091.00	1961	11287	1236	WHITE CLOVER SUB-DIVISION	One Storey	Ranch/Rambler	
515 27TH AVE S	44.3306.114.00	1961	8160	1056	WHITE CLOVER SUB-DIVISION	One Storey	Ranch/Rambler	

Full Address	Parcel Number	Year	Lot (SqFt)	Building (SqFt)	Subdivision	Type	Style	Notes
518 27TH AVE S	44.3306.090.00	1961	11730	1428	WHITE CLOVER SUB-DIVISION	Split Level	Ranch/Rambler	
519 27TH AVE S	44.3306.115.00	1962	8160	1064	WHITE CLOVER SUB-DIVISION	One Storey	Ranch/Rambler	
522 27TH AVE S	44.3306.089.00	1963	16152	1824	WHITE CLOVER SUB-DIVISION	One Storey	Ranch/Rambler	
523 27TH AVE S	44.3306.116.00	1962	10862	1144	WHITE CLOVER SUB-DIVISION	One Storey	Ranch/Rambler	
412 28TH AVE S	44.3306.126.00	1959	8257	1122	WHITE CLOVER SUB-DIVISION	One Storey	Ranch/Rambler	
416 28TH AVE S	44.3306.125.00	1959	8247	1031	WHITE CLOVER SUB-DIVISION	One Storey	Ranch/Rambler	
420 28TH AVE S	44.3306.124.00	1960	8237	1092	WHITE CLOVER SUB-DIVISION	One Storey	Ranch/Rambler	
424 28TH AVE S	44.3306.123.00	1961	8227	1066	WHITE CLOVER SUB-DIVISION	One Storey	Ranch/Rambler	
502 28TH AVE S	44.3306.122.00	1963	8217	1350	WHITE CLOVER SUB-DIVISION	One Storey	Plain Residential	
506 28TH AVE S	44.3306.121.00	1963	8207	1248	WHITE CLOVER SUB-DIVISION	One Storey	Ranch/Rambler	
507 28TH AVE S	44.2907.049.00	1963	10430	1088	SUNSET ACRES 2ND ADDITION	One Storey	Ranch/Rambler	
510 28TH AVE S	44.3306.120.00	1965	8197	1274	WHITE CLOVER SUB-DIVISION	One Storey	Ranch/Rambler	
511 28TH AVE S	44.2907.050.00	1961	12300	1318	SUNSET ACRES 2ND ADDITION	One Storey	Ranch/Rambler	
514 28TH AVE S	44.3306.119.00	1963	8187	1664	WHITE CLOVER SUB-DIVISION	One Storey	Ranch/Rambler	
515 28TH AVE S	44.2907.051.00	1964	9931	1488	SUNSET ACRES 2ND ADDITION	One Storey	Ranch/Rambler	
518 28TH AVE S	44.3306.118.00	1965	8177	1008	WHITE CLOVER SUB-DIVISION	One Storey	HRB	
519 28TH AVE S	44.2907.052.00	1961	9066	1192	SUNSET ACRES 2ND ADDITION	One Storey	Ranch/Rambler	
522 28TH AVE S	44.3306.117.00	1962	10056	1218	WHITE CLOVER SUB-DIVISION	Split Level	Contemporary	Asymmetrical roof
523 28TH AVE S	44.2907.026.00	1967	11630	2606	SUNSET ACRES 2ND ADDITION	Split Level	Ranch/Rambler	
602 28TH AVE S	44.3306.057.00	1964	9248	1200	WHITE CLOVER SUB-DIVISION	One Storey	Ranch/Rambler	
608 28TH AVE S	44.3306.056.00	1964	8400	1248	WHITE CLOVER SUB-DIVISION	One Storey	Ranch/Rambler	
611 28TH AVE S	44.2907.024.00	1967	11124	1212	SUNSET ACRES 2ND ADDITION	One Storey	Ranch/Rambler	
614 28TH AVE S	44.3306.055.00	1964	8267	1120	WHITE CLOVER SUB-DIVISION	One Storey	Ranch/Rambler	
615 28TH AVE S	44.2907.025.00	1966	11617	1000	SUNSET ACRES 2ND ADDITION	Split Level	Ranch/Rambler	
620 28TH AVE S	44.3306.054.00	1963	9607	1248	WHITE CLOVER SUB-DIVISION	One Storey	Ranch/Rambler	
621 28TH AVE S	44.2907.001.00	1966	10978	1308	SUNSET ACRES 2ND ADDITION	One Storey	Ranch/Rambler	
702 28TH AVE S	44.3306.176.00	1962	10355	960	WHITE CLOVER SUB-DIVISION	One Storey	Ranch/Rambler	
708 28TH AVE S	44.3306.175.00	1964	9002	1040	WHITE CLOVER SUB-DIVISION	One Storey	Ranch/Rambler	



Full Address	Parcel Number	Year	Lot (SqFt)	Building (SqFt)	Subdivision	Type	Style	Notes
714 28TH AVE S	44.3306.174.00	1964	8990	1120	WHITE CLOVER SUB-DIVISION	One Storey	Ranch/Rambler	
720 28TH AVE S	44.3306.173.00	1964	10312	1236	WHITE CLOVER SUB-DIVISION	Split Level	Ranch/Rambler	
802 28TH AVE S	44.3306.203.00	1965	10283	1941	WHITE CLOVER SUB-DIVISION	One Storey	Ranch/Rambler	
803 28TH AVE S	44.2909.035.00	1966	11475	1128	SUNSET ACRES 3RD ADDITION	One Storey	Ranch/Rambler	
807 28TH AVE S	44.2909.034.00	1965	10125	1240	SUNSET ACRES 3RD ADDITION	One Storey	Ranch/Rambler	
808 28TH AVE S	44.3306.202.00	1964	10284	1104	WHITE CLOVER SUB-DIVISION	One Storey	Ranch/Rambler	
811 28TH AVE S	44.2909.033.00	1965	10125	1056	SUNSET ACRES 3RD ADDITION	Split Level	Ranch/Rambler	
814 28TH AVE S	44.3306.201.00	1964	8940	960	WHITE CLOVER SUB-DIVISION	Split Level	Ranch/Rambler	
815 28TH AVE S	44.2909.032.00	1966	10125	1212	SUNSET ACRES 3RD ADDITION	One Storey	Ranch/Rambler	
819 28TH AVE S	44.2909.031.00	1965	10125	1040	SUNSET ACRES 3RD ADDITION	One Storey	Ranch/Rambler	
903 28TH AVE S	44.2909.030.00	1965	10125	1871	SUNSET ACRES 3RD ADDITION	One Storey	Ranch/Rambler	
907 28TH AVE S	44.2909.029.00	1965	10125	1040	SUNSET ACRES 3RD ADDITION	One Storey	Ranch/Rambler	
908 28TH AVE S	44.3306.230.00	1965	8877	1274	WHITE CLOVER SUB-DIVISION	One Storey	Ranch/Rambler	
911 28TH AVE S	44.2909.028.00	1965	10125	1176	SUNSET ACRES 3RD ADDITION	Split Level	Ranch/Rambler	
912 28TH AVE S	44.3306.229.00	1965	8859	1176	WHITE CLOVER SUB-DIVISION	One Storey	Ranch/Rambler	
915 28TH AVE S	44.2909.027.00	1965	11617	1040	SUNSET ACRES 3RD ADDITION	One Storey	Ranch/Rambler	
916 28TH AVE S	44.3306.228.00	1965	10174	1128	WHITE CLOVER SUB-DIVISION	One Storey	Ranch/Rambler	
1024 28TH AVE S	44.3306.255.00	1969	11516	1300	WHITE CLOVER SUB-DIVISION	One Storey	Ranch/Rambler	
804 29TH AVE S	44.2909.036.00	1969	11475	1284	SUNSET ACRES 3RD ADDITION	One Storey	Ranch/Rambler	
808 29TH AVE S	44.2909.037.00	1969	10125	960	SUNSET ACRES 3RD ADDITION	Split Level	Ranch/Rambler	
812 29TH AVE S	44.2909.038.00	1969	10125	1072	SUNSET ACRES 3RD ADDITION	Split Level	Ranch/Rambler	
816 29TH AVE S	44.2909.039.00	1966	10125	1702	SUNSET ACRES 3RD ADDITION	One Storey	Ranch/Rambler	
820 29TH AVE S	44.2909.040.00	1969	10125	1240	SUNSET ACRES 3RD ADDITION	One Storey	Ranch/Rambler	
904 29TH AVE S	44.2909.041.00	1969	10125	1784	SUNSET ACRES 3RD ADDITION	One Storey	Ranch/Rambler	
908 29TH AVE S	44.2909.042.00	1969	10125	1446	SUNSET ACRES 3RD ADDITION	One Storey	Ranch/Rambler	
912 29TH AVE S	44.2909.043.00	1969	10125	1044	SUNSET ACRES 3RD ADDITION	Split Level	Ranch/Rambler	
916 29TH AVE S	44.2909.044.00	1969	11617	998	SUNSET ACRES 3RD ADDITION	Split Level	Ranch/Rambler	
1603 2ND AVE N	44.1206.262.00	1945	7000	1442	BUDGE & ESHELMAN'S 3RD ADDITION	One Storey	Plain Residential	

Full Address	Parcel Number	Year	Lot (SqFt)	Building (SqFt)	Subdivision	Type	Style	Notes
1612 2ND AVE N	44.1206.257.00	1949	7000	780	BUDGE & ESHELMAN'S 3RD ADDITION	One Storey	Cape Cod	
1617 2ND AVE N	44.1206.265.00	1954	7000	1044	BUDGE & ESHELMAN'S 3RD ADDITION	One Storey	HRB	
1701 2ND AVE N	44.1206.319.00	1946	7000	1549	BUDGE & ESHELMAN'S 3RD ADDITION	1.5 storey	Other	
1709 2ND AVE N	44.1206.321.00	1967	7000	1152	BUDGE & ESHELMAN'S 3RD ADDITION	One Storey	Ranch/Rambler	
1714 2ND AVE N	44.1206.341.00	1953	7000	768	BUDGE & ESHELMAN'S 3RD ADDITION	One Storey	Plain Residential	
1715 2ND AVE N	44.1206.322.00	1946	7000	1359	BUDGE & ESHELMAN'S 3RD ADDITION	1.5 storey	Plain Residential	Glass brick
1805 2ND AVE N	44.1206.405.00	1950	7000	1179	BUDGE & ESHELMAN'S 3RD ADDITION	One Storey	Ranch/Rambler	
1808 2ND AVE N	44.1206.400.00	1947	7000	728	BUDGE & ESHELMAN'S 3RD ADDITION	One Storey	Plain Residential	
1809 2ND AVE N	44.1206.406.00	1956	7000	884	BUDGE & ESHELMAN'S 3RD ADDITION	One Storey	HRB	
1816 2ND AVE N	44.1206.399.00	1945	7000	768	BUDGE & ESHELMAN'S 3RD ADDITION	One Storey	HRB	
1823 2ND AVE N	44.1206.409.00	1946	7000	907	BUDGE & ESHELMAN'S 3RD ADDITION	One Storey	Plain Residential	
1824 2ND AVE N	44.1206.397.00	1951	7000	768	BUDGE & ESHELMAN'S 3RD ADDITION	One Storey	Plain Residential	
1907 2ND AVE N	44.1206.464.00	1950	7000	760	BUDGE & ESHELMAN'S 3RD ADDITION	One Storey	Plain Residential	
1919 2ND AVE N	44.1206.466.00	1947	7000	568	BUDGE & ESHELMAN'S 3RD ADDITION	One Storey	Ranch/Rambler	
1924 2ND AVE N	44.1206.481.00	1953	7000	1638	BUDGE & ESHELMAN'S 3RD ADDITION	One Storey	Plain Residential	
2001 2ND AVE N	44.1401.022.00	1949	7000	1135	DACOTAH PLACE ADDITION	One Storey	Plain Residential	
2007 2ND AVE N	44.1401.023.00	1950	7000	1084	DACOTAH PLACE ADDITION	One Storey	Plain Residential	
2010 2ND AVE N	44.1401.051.00	1953	7000	1164	DACOTAH PLACE ADDITION	One Storey	Plain Residential	
2011 2ND AVE N	44.1401.024.00	1953	7000	1145	DACOTAH PLACE ADDITION	One Storey	HRB	

Full Address	Parcel Number	Year	Lot (SqFt)	Building (SqFt)	Subdivision	Type	Style	Notes
2014 2ND AVE N	44.1401.050.00	1951	7000	1161	DACOTAH PLACE ADDITION	One Storey	Contemporary	
2015 2ND AVE N	44.1401.025.00	1951	7000	1131	DACOTAH PLACE ADDITION	1.5 storey	Plain Residential	
2019 2ND AVE N	44.1401.026.00	1951	7000	1224	DACOTAH PLACE ADDITION	One Storey	HRB	
2020 2ND AVE N	44.1401.049.00	1946	7000	1163	DACOTAH PLACE ADDITION	1.5 storey	Cape Cod	
2023 2ND AVE N	44.1401.027.00	1953	7000	1120	DACOTAH PLACE ADDITION	One Storey	HRB	
2024 2ND AVE N	44.1401.048.00	1946	7000	834	DACOTAH PLACE ADDITION	One Storey	Plain Residential	
2027 2ND AVE N	44.1401.028.00	1954	7000	1089	DACOTAH PLACE ADDITION	One Storey	Contemporary	Brick
2028 2ND AVE N	44.1401.047.00	1946	7000	1089	DACOTAH PLACE ADDITION	1.5 storey	Cape Cod	
2030 2ND AVE N	44.1401.046.00	1948	7000	1631	DACOTAH PLACE ADDITION	1.5 storey	Plain Residential	
2101 2ND AVE N	44.1401.076.00	1953	7000	984	DACOTAH PLACE ADDITION	One Storey	HRB	
2102 2ND AVE N	44.1401.075.00	1947	7000	1174	DACOTAH PLACE ADDITION	One Storey	Plain Residential	
2107 2ND AVE N	44.1401.077.00	1951	7000	720	DACOTAH PLACE ADDITION	One Storey	HRB	
2110 2ND AVE N	44.1401.073.00	1947	7000	1182	DACOTAH PLACE ADDITION	One Storey	Plain Residential	
2111 2ND AVE N	44.1401.078.00	1949	7000	618	DACOTAH PLACE ADDITION	One Storey	Plain Residential	
2114 2ND AVE N	44.1401.072.00	1950	7000	696	DACOTAH PLACE ADDITION	One Storey	Plain Residential	
2118 2ND AVE N	44.1401.071.00	1949	7000	1595	DACOTAH PLACE ADDITION	Two Storey	Plain Residential	
2121 2ND AVE N	44.1401.081.00	1947	7000	860	DACOTAH PLACE ADDITION	One Storey	Plain Residential	
2202 2ND AVE N	44.1401.070.00	1950	7000	719	DACOTAH PLACE ADDITION	One Storey	Plain Residential	
2210 2ND AVE N	44.1401.068.00	1952	7000	969	DACOTAH PLACE ADDITION	One Storey	Plain Residential	
2211 2ND AVE N	44.1401.083.00	1948	7000	735	DACOTAH PLACE ADDITION	One Storey	Plain Residential	
2216 2ND AVE N	44.1401.067.00	1947	7000	427	DACOTAH PLACE ADDITION	One Storey	Plain Residential	
2220 2ND AVE N	44.1401.066.00	1948	7000	1536	DACOTAH PLACE ADDITION	Split Level	Other	Flat roof, looks modified
2310 2ND AVE N	44.3102.019.00	1950	7000	1094	UNIVERSITY PARK ADDITION	One Storey	HRB	
2316 2ND AVE N	44.3102.018.00	1948	7000	876	UNIVERSITY PARK ADDITION	One Storey	Other	
2320 2ND AVE N	44.3102.017.00	1946	7000	899	UNIVERSITY PARK ADDITION	One Storey	Plain Residential	
611 2ND AVE S	44.3004.109.00	1947	6000	844	TRAILL'S ADDITION	One Storey	Plain Residential	garage possibly attached at later date
106 32ND AVE S	44.1602.027.00	1966	13062	1222	FLAAT'S ADDITION	One Storey	Ranch/Rambler	
110 32ND AVE S	44.1602.026.00	1968	15780	1464	FLAAT'S ADDITION	One Storey	Ranch/Rambler	

Full Address	Parcel Number	Year	Lot (SqFt)	Building (SqFt)	Subdivision	Type	Style	Notes
114 32ND AVE S	44.1602.025.00	1969	19515	1664	FLAAT'S ADDITION	One Storey	Ranch/Rambler	
425 32ND AVE S	44.2913.041.00	1968	12000	1232	SUNNYSIDE TERRACE ADDITION	Split Level	Ranch/Rambler	
506 32ND AVE S	44.2907.069.00	1966	10189	1075	SUNSET ACRES 2ND ADDITION	One Storey	Ranch/Rambler	
510 32ND AVE S	44.2907.068.00	1966	10093	1232	SUNSET ACRES 2ND ADDITION	One Storey	Ranch/Rambler	
514 32ND AVE S	44.2907.067.00	1967	10129	1060	SUNSET ACRES 2ND ADDITION	Split Level	Ranch/Rambler	
518 32ND AVE S	44.2907.066.00	1968	10165	1092	SUNSET ACRES 2ND ADDITION	One Storey	Ranch/Rambler	
522 32ND AVE S	44.2907.065.00	1968	10201	1560	SUNSET ACRES 2ND ADDITION	One Storey	Ranch/Rambler	
526 32ND AVE S	44.2907.064.00	1968	10237	1232	SUNSET ACRES 2ND ADDITION	One Storey	Ranch/Rambler	
530 32ND AVE S	44.2907.063.00	1968	10273	1602	SUNSET ACRES 2ND ADDITION	1.5 storey	Cape Cod	
534 32ND AVE S	44.2907.062.00	1966	10153	1004	SUNSET ACRES 2ND ADDITION	One Storey	Ranch/Rambler	
325 34TH AVE S	44.2913.075.00	1970	15000	1943	SUNNYSIDE TERRACE ADDITION	One Storey	Ranch/Rambler	
408 34TH AVE S	44.2913.034.00	1968	13918	1456	SUNNYSIDE TERRACE ADDITION	One Storey	Ranch/Rambler	
409 34TH AVE S	44.2913.079.00	1969	12359	1304	SUNNYSIDE TERRACE ADDITION	One Storey	Ranch/Rambler	
414 34TH AVE S	44.2913.035.00	1970	12886	1300	SUNNYSIDE TERRACE ADDITION	One Storey	Ranch/Rambler	
415 34TH AVE S	44.2913.078.00	1970	11407	1056	SUNNYSIDE TERRACE ADDITION	Split Level	Ranch/Rambler	
1696 47TH AVE S	44.3117.214.08	1955	51555	1140	UNPLATTED PARTS-GRAND FORKS TWP.	Split Level	Ranch/Rambler	
218 49TH AVE S	44.1132.040.00	1960	18000	2122	ANDERSON ADDITION	One Storey	Ranch/Rambler	
1416 4TH AVE N	44.1206.099.00	1965	7000	960	BUDGE & ESHELMAN'S 3RD ADDITION	One Storey	Ranch/Rambler	
1505 4TH AVE N	44.1206.190.00	1946	7000	1095	BUDGE & ESHELMAN'S 3RD ADDITION	Two Storey	Cape Cod	
1524 4TH AVE N	44.1206.208.01	1950	7000	1171	BUDGE & ESHELMAN'S 3RD ADDITION	One Storey	Plain Residential	
1714 4TH AVE N	44.1206.369.00	1953	7000	1109	BUDGE & ESHELMAN'S 3RD ADDITION	One Storey	Plain Residential	



Full Address	Parcel Number	Year	Lot (SqFt)	Building (SqFt)	Subdivision	Type	Style	Notes
1718 4TH AVE N	44.1206.368.00	1946	7000	936	BUDGE & ESHELMAN'S 3RD ADDITION	One Storey	Plain Residential	
1723 4TH AVE N	44.1206.351.00	1947	7000	696	BUDGE & ESHELMAN'S 3RD ADDITION	One Storey	Plain Residential	
1812 4TH AVE N	44.2101.044.00	1961	7000	864	KELSEY'S 1ST ADDITION	One Storey	Plain Residential	
1817 4TH AVE N	44.2101.009.00	1953	7000	1032	KELSEY'S 1ST ADDITION	One Storey	HRB	
1904 4TH AVE N	44.2101.027.00	1948	7000	1098	KELSEY'S 1ST ADDITION	1.5 storey	Cape Cod	
1905 4TH AVE N	44.2101.024.00	1957	7000	980	KELSEY'S 1ST ADDITION	One Storey	Plain Residential	
1909 4TH AVE N	44.2101.023.00	1947	7000	1116	KELSEY'S 1ST ADDITION	One Storey	Plain Residential	
1918 4TH AVE N	44.2101.031.00	1965	7000	1092	KELSEY'S 1ST ADDITION	One Storey	Ranch/Rambler	
2016 4TH AVE N	44.2102.068.00	1947	7000	1402	KELSEY'S 2ND ADDITION	Two Storey	Plain Residential	
2106 4TH AVE N	44.2102.053.00	1958	7000	1451	KELSEY'S 2ND ADDITION	1.5 storey	Cape Cod	
2107 4TH AVE N	44.2102.023.00	1952	7000	800	KELSEY'S 2ND ADDITION	One Storey	HRB	
2114 4TH AVE N	44.2102.056.00	1951	7000	720	KELSEY'S 2ND ADDITION	One Storey	Plain Residential	
2115 4TH AVE N	44.2102.021.00	1946	7000	1474	KELSEY'S 2ND ADDITION	1.5 storey	Plain Residential	
2118 4TH AVE N	44.2102.057.00	1949	7000	1691	KELSEY'S 2ND ADDITION	1.5 storey	Plain Residential	
2124 4TH AVE N	44.2102.058.00	1955	7000	1516	KELSEY'S 2ND ADDITION	One Storey	HRB	
2208 4TH AVE N	44.2102.038.00	1950	7000	969	KELSEY'S 2ND ADDITION	One Storey	HRB	
2210 4TH AVE N	44.2102.039.00	1948	7000	730	KELSEY'S 2ND ADDITION	One Storey	Other	Narrow Mansard roof, glass brick
2215 4TH AVE N	44.2102.033.00	1948	7000	1246	KELSEY'S 2ND ADDITION	One Storey	Plain Residential	
2216 4TH AVE N	44.2102.040.00	1950	7000	1002	KELSEY'S 2ND ADDITION	One Storey	Ranch/Rambler	
2524 4TH AVE N	44.2103.046.00	1947	10500	1048	KELSEY'S 3RD ADDITION	One Storey	HRB	Garage attached by breezeway
2600 4TH AVE N	44.2103.021.00	1952	10500	1460	KELSEY'S 3RD ADDITION	One Storey	Ranch/Rambler	
2605 4TH AVE N	44.2103.019.00	1950	4700	720	KELSEY'S 3RD ADDITION	One Storey	Ranch/Rambler	
2611 4TH AVE N	44.2103.017.00	1949	7000	1304	KELSEY'S 3RD ADDITION	One Storey	Plain Residential	
2615 4TH AVE N	44.2103.016.00	1950	10500	1184	KELSEY'S 3RD ADDITION	One Storey	Ranch/Rambler	
2616 4TH AVE N	44.2103.024.00	1953	10500	1408	KELSEY'S 3RD ADDITION	One Storey	Ranch/Rambler	
2620 4TH AVE N	44.2103.025.00	1949	7000	997	KELSEY'S 3RD ADDITION	One Storey	Plain Residential	

Full Address	Parcel Number	Year	Lot (SqFt)	Building (SqFt)	Subdivision	Type	Style	Notes
2621 4TH AVE N	44.2103.015.00	1952	10500	1500	KELSEY'S 3RD ADDITION	Two Storey	Ranch/Rambler	
2623 4TH AVE N	44.2103.014.00	1955	7000	1140	KELSEY'S 3RD ADDITION		HRB	
2624 4TH AVE N	44.2103.026.00	1950	7000	1062	KELSEY'S 3RD ADDITION	One Storey	HRB	
2626 4TH AVE N	44.2103.027.00	1950	7000	952	KELSEY'S 3RD ADDITION	1.5 storey	Cape Cod	
2627 4TH AVE N	44.2103.012.00	1957	7000	1720	KELSEY'S 3RD ADDITION	One Storey	Ranch/Rambler	
2630 4TH AVE N	44.2103.028.00	1948	7000	768	KELSEY'S 3RD ADDITION	One Storey	Plain Residential	
2633 4TH AVE N	44.2103.011.00	1951	7000	1578	KELSEY'S 3RD ADDITION	One Storey	Plain Residential	
2634 4TH AVE N	44.2103.029.00	1949	7000	1216	KELSEY'S 3RD ADDITION	One Storey	Plain Residential	
4802 4TH AVE N	44.2809.117.00	1965	9600	1104	RICHARDS-WEST SUB-DIVISION	One Storey	Ranch/Rambler	
324 52ND AVE S	44.2001.015.00	1967	33882	1641	JULIENS SUB-DIVISION #1	One Storey	Ranch/Rambler	
1111 5TH AVE N	44.1205.106.00	1951	5600	1131	BUDGE & ESHELMAN'S 2ND ADDITION	1.5 storey	Plain Residential	
1317 5TH AVE N	44.1206.055.00	1949	7000	1208	BUDGE & ESHELMAN'S 3RD ADDITION	One Storey	Plain Residential	
1323 5TH AVE N	44.1206.056.00	1948	7000	921	BUDGE & ESHELMAN'S 3RD ADDITION	One Storey	HRB	
1501 5TH AVE N	44.1206.201.00	1947	7000	885	BUDGE & ESHELMAN'S 3RD ADDITION	One Storey	Plain Residential	
1511 5TH AVE N	44.1206.204.00	1952	7000	764	BUDGE & ESHELMAN'S 3RD ADDITION	One Storey	Plain Residential	
1705 5TH AVE N	44.1206.361.00	1963	7000	1428	BUDGE & ESHELMAN'S 3RD ADDITION	One Storey	HRB	
1712 5TH AVE N	44.1206.382.00	1947	7000	802	BUDGE & ESHELMAN'S 3RD ADDITION	One Storey	Other	
1714 5TH AVE N	44.1206.381.00	1946	7000	1032	BUDGE & ESHELMAN'S 3RD ADDITION	One Storey	Plain Residential	
1715 5TH AVE N	44.1206.364.00	1948	7000	696	BUDGE & ESHELMAN'S 3RD ADDITION	One Storey	Plain Residential	
1717 5TH AVE N	44.1206.365.00	1950	7000	1120	BUDGE & ESHELMAN'S 3RD ADDITION	One Storey	HRB	
1809 5TH AVE N	44.2101.051.00	1945	5250	1145	KELSEY'S 1ST ADDITION	1.5 storey	Plain Residential	
1813 5TH AVE N	44.2101.050.00	1945	7000	1145	KELSEY'S 1ST ADDITION	1.5 storey	Plain Residential	

Full Address	Parcel Number	Year	Lot (SqFt)	Building (SqFt)	Subdivision	Type	Style	Notes
1819 5TH AVE N	44.2101.049.00	1959	8750	1272	KELSEY'S 1ST ADDITION	One Storey	Ranch/Rambler	
1824 5TH AVE N	44.2101.058.00	1946	7000	768	KELSEY'S 1ST ADDITION	One Storey	Plain Residential	
1902 5TH AVE N	44.2101.066.00	1948	7000	672	KELSEY'S 1ST ADDITION	One Storey	Plain Residential	
1905 5TH AVE N	44.2101.037.00	1945	7000	1145	KELSEY'S 1ST ADDITION	1.5 storey	Plain Residential	
1910 5TH AVE N	44.2101.068.00	1945	7000	1230	KELSEY'S 1ST ADDITION	One Storey	Plain Residential	
1911 5TH AVE N	44.2101.036.00	1949	7000	1020	KELSEY'S 1ST ADDITION	One Storey	Plain Residential	
1915 5TH AVE N	44.2101.035.00	1947	7000	780	KELSEY'S 1ST ADDITION	One Storey	Ranch/Rambler	
1917 5TH AVE N	44.2101.034.00	1950	7000	725	KELSEY'S 1ST ADDITION	One Storey	Plain Residential	
1924 5TH AVE N	44.2101.071.00	1950	7000	2916	KELSEY'S 1ST ADDITION	Two Storey	Plain Residential	
2001 5TH AVE N	44.2102.077.00	1945	7000	1215	KELSEY'S 2ND ADDITION	1.5 storey	Plain Residential	
2005 5TH AVE N	44.2102.076.00	1958	7000	1104	KELSEY'S 2ND ADDITION	One Storey	Plain Residential	
2015 5TH AVE N	44.2102.074.00	1949	7000	862	KELSEY'S 2ND ADDITION	One Storey	Plain Residential	
2023 5TH AVE N	44.2102.071.00	1950	4700	742	KELSEY'S 2ND ADDITION	One Storey	Plain Residential	
2101 5TH AVE N	44.2102.064.00	1955	5390	1064	KELSEY'S 2ND ADDITION	One Storey	HRB	
2113 5TH AVE N	44.2102.061.00	1947	7000	1193	KELSEY'S 2ND ADDITION	1.5 storey	Plain Residential	
2115 5TH AVE N	44.2102.060.00	1947	7000	848	KELSEY'S 2ND ADDITION	One Storey	Plain Residential	
2201 5TH AVE N	44.2102.051.00	1949	7000	600	KELSEY'S 2ND ADDITION	One Storey	Plain Residential	
2205 5TH AVE N	44.2102.050.00	1952	7000	1224	KELSEY'S 2ND ADDITION	1.5 storey	Plain Residential	
2211 5TH AVE N	44.2102.049.00	1957	7000	1389	KELSEY'S 2ND ADDITION	One Storey	Ranch/Rambler	
2215 5TH AVE N	44.2102.048.00	1946	3500	572	KELSEY'S 2ND ADDITION	One Storey	HRB	
2506 5TH AVE N	44.3304.028.00	1948	9800	1130	WESTWOOD SUB-DIVISION	One Storey	Plain Residential	
2508 5TH AVE N	44.3304.029.00	1948	8070	1402	WESTWOOD SUB-DIVISION	One Storey	Plain Residential	
2510 5TH AVE N	44.3304.030.00	1948	7840	1450	WESTWOOD SUB-DIVISION	One Storey	Plain Residential	
2515 5TH AVE N	44.2103.050.00	1948	7700	1488	KELSEY'S 3RD ADDITION	One Storey	Plain Residential	
2521 5TH AVE N	44.2103.049.00	1950	4700	1157	KELSEY'S 3RD ADDITION	One Storey	Contemporary	
2602 5TH AVE N	44.3304.031.00	1949	7840	1306	WESTWOOD SUB-DIVISION	One Storey	Plain Residential	Curved glass brick wall at entrance
2605 5TH AVE N	44.2103.040.00	1953	7000	1008	KELSEY'S 3RD ADDITION	One Storey	Ranch/Rambler	
2606 5TH AVE N	44.3304.032.00	1948	7840	1218	WESTWOOD SUB-DIVISION	1.5 storey	Plain Residential	

Full Address	Parcel Number	Year	Lot (SqFt)	Building (SqFt)	Subdivision	Type	Style	Notes
2608 5TH AVE N	44.3304.033.00	1954	7840	1188	WESTWOOD SUB-DIVISION	One Storey	Ranch/Rambler	
2610 5TH AVE N	44.3304.034.00	1946	7840	1387	WESTWOOD SUB-DIVISION	1.5 storey	Cape Cod	
2611 5TH AVE N	44.2103.039.00	1948	7000	1209	KELSEY'S 3RD ADDITION	One Storey	Plain Residential	
2615 5TH AVE N	44.2103.038.00	1952	10500	2349	KELSEY'S 3RD ADDITION	Two Storey	Plain Residential	
2620 5TH AVE N	44.3304.035.00	1949	7840	720	WESTWOOD SUB-DIVISION	One Storey	Plain Residential	
2630 5TH AVE N	44.3304.037.00	1960	10810	1541	WESTWOOD SUB-DIVISION	One Storey	Ranch/Rambler	
2631 5TH AVE N	44.2103.033.00	1949	7000	768	KELSEY'S 3RD ADDITION	One Storey	Plain Residential	
2635 5TH AVE N	44.2103.032.00	1954	7000	1140	KELSEY'S 3RD ADDITION	One Storey	HRB	
3006 5TH AVE N	44.3104.068.00	1947	7000	768	UNIVERSITY PLACE ADDITION	1.5 storey	Plain Residential	
416 6TH AVE N	44.2301.098.00	1948	1125	528	MC CORMACK'S 1ST ADDITION	One Storey	Plain Residential	
714 6TH AVE N	44.2301.030.00	1946	2975	619	MC CORMACK'S 1ST ADDITION	One Storey	Plain Residential	
716 6TH AVE N	44.1205.307.00	1946	3924	846	BUDGE & ESHELMAN'S 2ND ADDITION	1.5 storey	Plain Residential	
1217 6TH AVE N	44.1205.078.00	1953	6300	899	BUDGE & ESHELMAN'S 2ND ADDITION	Split Level	Ranch/Rambler	
1308 6TH AVE N	44.1206.078.00	1946	7290	1361	BUDGE & ESHELMAN'S 3RD ADDITION	One Storey	Plain Residential	
1414 6TH AVE N	44.1206.086.00	1969	7280	1040	BUDGE & ESHELMAN'S 3RD ADDITION	One Storey	Ranch/Rambler	
1501 6TH AVE N	44.1206.215.00	1947	7000	1244	BUDGE & ESHELMAN'S 3RD ADDITION	One Storey	Ranch/Rambler	faces side street, curved glass brick partial wall, garage is likely a later addition
1507 6TH AVE N	44.1206.216.00	1947	7000	576	BUDGE & ESHELMAN'S 3RD ADDITION	One Storey	Plain Residential	
1602 6TH AVE N	44.1206.240.00	1946	7262	1286	BUDGE & ESHELMAN'S 3RD ADDITION	Split Level	Ranch/Rambler	
1624 6TH AVE N	44.1206.245.00	1947	7262	1391	BUDGE & ESHELMAN'S 3RD ADDITION	Two Storey	Cape Cod	
1703 6TH AVE N	44.1206.373.00	1946	7000	945	BUDGE & ESHELMAN'S 3RD ADDITION	One Storey	Plain Residential	
1707 6TH AVE N	44.1206.374.00	1948	7000	1140	BUDGE & ESHELMAN'S 3RD ADDITION	1.5 storey	Plain Residential	



Full Address	Parcel Number	Year	Lot (SqFt)	Building (SqFt)	Subdivision	Type	Style	Notes
1715 6TH AVE N	44.1206.376.00	1948	7000	1155	BUDGE & ESHELMAN'S 3RD ADDITION	One Storey	HRB	
1719 6TH AVE N	44.1206.377.00	1947	7000	986	BUDGE & ESHELMAN'S 3RD ADDITION	One Storey	Plain Residential	
1806 6TH AVE N	44.2101.086.00	1945	7247	1307	KELSEY'S 1ST ADDITION	Two Storey	Plain Residential	
1814 6TH AVE N	44.2101.087.00	1948	7247	930	KELSEY'S 1ST ADDITION	One Storey	Plain Residential	
1815 6TH AVE N	44.2101.061.00	1947	7000	944	KELSEY'S 1ST ADDITION	One Storey	Plain Residential	
1816 6TH AVE N	44.2101.088.00	1946	7247	961	KELSEY'S 1ST ADDITION	One Storey	Other	
1817 6TH AVE N	44.2101.060.00	1952	7000	832	KELSEY'S 1ST ADDITION	One Storey	HRB	
1820 6TH AVE N	44.2101.089.00	1948	7247	720	KELSEY'S 1ST ADDITION	One Storey	HRB	
1823 6TH AVE N	44.2101.059.00	1954	7000	1040	KELSEY'S 1ST ADDITION	One Storey	Plain Residential	
1906 6TH AVE N	44.2101.080.00	1951	6515	1120	KELSEY'S 1ST ADDITION	Two Storey	New Traditional	
1907 6TH AVE N	44.2101.076.00	1949	10500	1120	KELSEY'S 1ST ADDITION	One Storey	HRB	
1911 6TH AVE N	44.2101.075.00	1946	7000	907	KELSEY'S 1ST ADDITION	One Storey	Plain Residential	
1919 6TH AVE N	44.2101.074.00	1946	7000	576	KELSEY'S 1ST ADDITION	One Storey	Plain Residential	
1920 6TH AVE N	44.2101.083.00	1946	7239	645	KELSEY'S 1ST ADDITION	One Storey	Plain Residential	
1923 6TH AVE N	44.2101.072.00	1946	5250	768	KELSEY'S 1ST ADDITION	One Storey	HRB	Garage now attached
2008 6TH AVE N	44.2905.333.00	1960	6245	870	SWANGLER SUB-DIVISION	One Storey	Ranch/Rambler	
2014 6TH AVE N	44.2905.334.00	1956	7902	1196	SWANGLER SUB-DIVISION	One Storey	Ranch/Rambler	
2020 6TH AVE N	44.2905.335.00	1962	7243	1267	SWANGLER SUB-DIVISION	One Storey	Ranch/Rambler	
2104 6TH AVE N	44.2905.336.00	1956	7243	1352	SWANGLER SUB-DIVISION	One Storey	Ranch/Rambler	
2108 6TH AVE N	44.2905.337.00	1955	7243	1200	SWANGLER SUB-DIVISION	One Storey	Plain Residential	
2112 6TH AVE N	44.2905.338.00	1955	7243	1051	SWANGLER SUB-DIVISION	One Storey	HRB	
2116 6TH AVE N	44.2905.339.00	1955	7243	1064	SWANGLER SUB-DIVISION	One Storey	Plain Residential	
2202 6TH AVE N	44.2905.293.00	1955	6085	1000	SWANGLER SUB-DIVISION	One Storey	HRB	
2206 6TH AVE N	44.2905.326.00	1955	6085	952	SWANGLER SUB-DIVISION	One Storey	Plain Residential	
2210 6TH AVE N	44.2905.325.00	1955	6085	968	SWANGLER SUB-DIVISION	One Storey	Plain Residential	
2214 6TH AVE N	44.2905.324.00	1955	6085	952	SWANGLER SUB-DIVISION	One Storey	Plain Residential	
2216 6TH AVE N	44.2905.312.00	1955	7302	1120	SWANGLER SUB-DIVISION	One Storey	HRB	

Full Address	Parcel Number	Year	Lot (SqFt)	Building (SqFt)	Subdivision	Type	Style	Notes
2220 6TH AVE N	44.2905.313.00	1955	6693	952	SWANGLER SUB-DIVISION	One Storey	HRB	
2505 6TH AVE N	44.3304.014.00	1951	9800	1344	WESTWOOD SUB-DIVISION	One Storey	Plain Residential	
2509 6TH AVE N	44.3304.015.00	1948	8070	1264	WESTWOOD SUB-DIVISION	Split Level	Ranch/Rambler	
2519 6TH AVE N	44.3304.016.00	1950	7840	864	WESTWOOD SUB-DIVISION	1.5 storey	Plain Residential	
2601 6TH AVE N	44.3304.017.00	1950	7840	728	WESTWOOD SUB-DIVISION	One Storey	Plain Residential	
2602 6TH AVE N	44.3304.003.00	1949	7346	912	WESTWOOD SUB-DIVISION	One Storey	Plain Residential	
2605 6TH AVE N	44.3304.018.00	1950	7840	912	WESTWOOD SUB-DIVISION	One Storey	Ranch/Rambler	
2606 6TH AVE N	44.3304.004.00	1950	7346	960	WESTWOOD SUB-DIVISION	One Storey	Ranch/Rambler	
2609 6TH AVE N	44.3304.019.00	1950	7840	1076	WESTWOOD SUB-DIVISION	1.5 storey	Plain Residential	
2613 6TH AVE N	44.3304.020.00	1951	7840	864	WESTWOOD SUB-DIVISION	One Storey	Ranch/Rambler	
2616 6TH AVE N	44.3304.005.00	1950	7346	720	WESTWOOD SUB-DIVISION	One Storey	Plain Residential	
2617 6TH AVE N	44.3304.021.00	1950	7840	1249	WESTWOOD SUB-DIVISION	One Storey	Plain Residential	
2618 6TH AVE N	44.3304.006.00	1950	7346	1032	WESTWOOD SUB-DIVISION	One Storey	Ranch/Rambler	
2620 6TH AVE N	44.3304.007.00	1950	7346	720	WESTWOOD SUB-DIVISION	One Storey	Ranch/Rambler	
2621 6TH AVE N	44.3304.022.00	1952	8070	1384	WESTWOOD SUB-DIVISION	One Storey	HRB	
2622 6TH AVE N	44.3304.008.00	1951	7561	1141	WESTWOOD SUB-DIVISION	One Storey	Plain Residential	
2625 6TH AVE N	44.3304.023.00	1950	8400	952	WESTWOOD SUB-DIVISION	One Storey	Plain Residential	
2626 6TH AVE N	44.3304.009.00	1948	7870	1236	WESTWOOD SUB-DIVISION	1.5 storey	Plain Residential	
2630 6TH AVE N	44.3304.011.00	1953	9266	1080	WESTWOOD SUB-DIVISION	One Storey	Ranch/Rambler	
2819 6TH AVE N	44.3104.049.00	1959	6750	1498	UNIVERSITY PLACE ADDITION	One Storey	Ranch/Rambler	
3221 6TH AVE N	44.3104.097.00	1958	9000	1471	UNIVERSITY PLACE ADDITION	One Storey	Ranch/Rambler	
3508 6TH AVE N	44.1209.066.00	1959	11379	1120	BOYD'S ADDITION	One Storey	Ranch/Rambler	
3512 6TH AVE N	44.1209.067.00	1961	11351	1120	BOYD'S ADDITION	One Storey	Ranch/Rambler	
3518 6TH AVE N	44.1209.068.00	1962	11322	1020	BOYD'S ADDITION	One Storey	Ranch/Rambler	
3524 6TH AVE N	44.1209.069.00	1961	11294	966	BOYD'S ADDITION	One Storey	Ranch/Rambler	
411 7TH AVE N	44.2301.078.00	1949	2000	970	MC CORMACK'S 1ST ADDITION	Two Storey	Plain Residential	
1320 7TH AVE N	44.1101.240.00	1968	10500	960	ALEXANDER & IVES	One Storey	Ranch/Rambler	
1421 7TH AVE N	44.1101.023.00	1955	7680	1008	ALEXANDER & IVES	1.5 storey	Plain Residential	Raised foundation

Full Address	Parcel Number	Year	Lot (SqFt)	Building (SqFt)	Subdivision	Type	Style	Notes
1506 7TH AVE N	44.1101.270.00	1946	7000	844	ALEXANDER & IVES	One Storey	Plain Residential	
1507 7TH AVE N	44.1101.026.00	1946	7680	1084	ALEXANDER & IVES	1.5 storey	Plain Residential	
1509 7TH AVE N	44.1101.027.00	1945	7680	781	ALEXANDER & IVES	Two Storey	Plain Residential	
1517 7TH AVE N	44.1101.028.00	1957	7680	1383	ALEXANDER & IVES	One Storey	Ranch/Rambler	
1518 7TH AVE N	44.1101.268.00	1957	7000	761	ALEXANDER & IVES	One Storey	Plain Residential	
1520 7TH AVE N	44.1101.267.00	1952	7000	1037	ALEXANDER & IVES	One Storey	Plain Residential	
1521 7TH AVE N	44.1101.029.00	1950	7680	1007	ALEXANDER & IVES	1.5 storey	Plain Residential	
1524 7TH AVE N	44.1101.266.00	1954	7000	780	ALEXANDER & IVES	One Storey	Plain Residential	
1601 7TH AVE N	44.1101.031.00	1967	6975	1083	ALEXANDER & IVES	One Storey	HRB	
1602 7TH AVE N	44.1101.280.00	1946	7000	1092	ALEXANDER & IVES	1.5 storey	Plain Residential	
1606 7TH AVE N	44.1101.278.00	1961	7000	988	ALEXANDER & IVES	One Storey	Plain Residential	
1611 7TH AVE N	44.1101.033.00	1951	11520	1013	ALEXANDER & IVES	1.5 storey	Plain Residential	
1616 7TH AVE N	44.1101.276.00	1956	7196	1008	ALEXANDER & IVES	One Storey	HRB	
1617 7TH AVE N	44.1105.126.00	1955	7332	808	AUDITOR'S SUB-DIVISION # 3	One Storey	HRB	
1701 7TH AVE N	44.1105.120.00	1946	7332	1620	AUDITOR'S SUB-DIVISION # 3	1.5 storey	Plain Residential	
1705 7TH AVE N	44.1105.121.00	1946	7332	1053	AUDITOR'S SUB-DIVISION # 3	One Storey	Plain Residential	
1709 7TH AVE N	44.1105.122.00	1950	7332	893	AUDITOR'S SUB-DIVISION # 3	1.5 storey	Cape Cod	
1713 7TH AVE N	44.1105.123.00	1947	7332	1232	AUDITOR'S SUB-DIVISION # 3	Two Storey	Plain Residential	
1717 7TH AVE N	44.1105.124.00	1962	7332	624	AUDITOR'S SUB-DIVISION # 3	One Storey	Ranch/Rambler	
1723 7TH AVE N	44.1105.125.00	1948	7332	830	AUDITOR'S SUB-DIVISION # 3	One Storey	Plain Residential	
1801 7TH AVE N	44.1105.114.00	1946	7332	600	AUDITOR'S SUB-DIVISION # 3	One Storey	Plain Residential	
1805 7TH AVE N	44.1105.115.00	1952	7332	1160	AUDITOR'S SUB-DIVISION # 3	One Storey	Ranch/Rambler	
1806 7TH AVE N	44.1105.094.00	1956	8750	1040	AUDITOR'S SUB-DIVISION # 3	One Storey	Ranch/Rambler	
1809 7TH AVE N	44.1105.116.00	1957	7332	840	AUDITOR'S SUB-DIVISION # 3	One Storey	Ranch/Rambler	
1810 7TH AVE N	44.1105.093.00	1956	8750	1040	AUDITOR'S SUB-DIVISION # 3	One Storey	Ranch/Rambler	
1814 7TH AVE N	44.1105.092.00	1956	8750	1040	AUDITOR'S SUB-DIVISION # 3	One Storey	Ranch/Rambler	
1815 7TH AVE N	44.1105.117.00	1955	7332	896	AUDITOR'S SUB-DIVISION # 3	One Storey	Plain Residential	
1817 7TH AVE N	44.1105.118.00	1952	7332	1200	AUDITOR'S SUB-DIVISION # 3	One Storey	Ranch/Rambler	

Full Address	Parcel Number	Year	Lot (SqFt)	Building (SqFt)	Subdivision	Type	Style	Notes
1823 7TH AVE N	44.1105.119.00	1955	7332	768	AUDITOR'S SUB-DIVISION # 3	One Storey	Plain Residential	
1901 7TH AVE N	44.1105.108.00	1947	7332	907	AUDITOR'S SUB-DIVISION # 3	1.5 storey	Cape Cod	
1905 7TH AVE N	44.1105.109.00	1953	7332	884	AUDITOR'S SUB-DIVISION # 3	One Storey	Plain Residential	
1906 7TH AVE N	44.1105.106.00	1946	7000	980	AUDITOR'S SUB-DIVISION # 3	One Storey	Plain Residential	
1912 7TH AVE N	44.1105.105.00	1954	7000	920	AUDITOR'S SUB-DIVISION # 3	One Storey	HRB	
1913 7TH AVE N	44.1105.111.00	1955	7332	900	AUDITOR'S SUB-DIVISION # 3	One Storey	Plain Residential	
1916 7TH AVE N	44.1105.104.00	1957	7000	1193	AUDITOR'S SUB-DIVISION # 3	1.5 storey	Cape Cod	
1919 7TH AVE N	44.1105.112.00	1946	7332	336	AUDITOR'S SUB-DIVISION # 3	1.5 storey	Plain Residential	Attached garage
1924 7TH AVE N	44.1105.102.00	1947	6993	1069	AUDITOR'S SUB-DIVISION # 3	One Storey	Plain Residential	
2011 7TH AVE N	44.2905.327.00	1954	7902	768	SWANGLER SUB-DIVISION	One Storey	Plain Residential	
2012 7TH AVE N	44.2905.180.00	1957	7302	1020	SWANGLER SUB-DIVISION	One Storey	HRB	
2015 7TH AVE N	44.2905.328.00	1954	7902	768	SWANGLER SUB-DIVISION	One Storey	Plain Residential	
2016 7TH AVE N	44.2905.181.00	1955	7302	1104	SWANGLER SUB-DIVISION	One Storey	Plain Residential	
2103 7TH AVE N	44.2905.329.00	1954	7902	796	SWANGLER SUB-DIVISION	One Storey	Ranch/Rambler	
2104 7TH AVE N	44.2905.182.00	1955	7302	1008	SWANGLER SUB-DIVISION	One Storey	Ranch/Rambler	
2107 7TH AVE N	44.2905.330.00	1954	7902	768	SWANGLER SUB-DIVISION	One Storey	HRB	
2108 7TH AVE N	44.2905.183.00	1955	7302	1196	SWANGLER SUB-DIVISION	One Storey	HRB	
2111 7TH AVE N	44.2905.331.00	1954	7902	768	SWANGLER SUB-DIVISION	One Storey	Plain Residential	
2112 7TH AVE N	44.2905.184.00	1956	6085	1008	SWANGLER SUB-DIVISION	One Storey	HRB	
2115 7TH AVE N	44.2905.332.00	1954	7697	1128	SWANGLER SUB-DIVISION	One Storey	Ranch/Rambler	
2201 7TH AVE N	44.2905.294.00	1955	6085	952	SWANGLER SUB-DIVISION	One Storey	HRB	
2204 7TH AVE N	44.2905.195.00	1959	6094	1369	SWANGLER SUB-DIVISION	1.5 storey	Cape Cod	
2205 7TH AVE N	44.2905.295.00	1955	6085	720	SWANGLER SUB-DIVISION	One Storey	Plain Residential	
2209 7TH AVE N	44.2905.296.00	1955	6085	1068	SWANGLER SUB-DIVISION	One Storey	HRB	
2213 7TH AVE N	44.2905.297.00	1955	6085	969	SWANGLER SUB-DIVISION	One Storey	Plain Residential	
2216 7TH AVE N	44.2905.213.00	1959	6453	1140	SWANGLER SUB-DIVISION	One Storey	HRB	
2217 7TH AVE N	44.2905.298.00	1955	6085	968	SWANGLER SUB-DIVISION	One Storey	Ranch/Rambler	
2218 7TH AVE N	44.2905.214.00	1954	6300	1088	SWANGLER SUB-DIVISION	One Storey	Ranch/Rambler	



Full Address	Parcel Number	Year	Lot (SqFt)	Building (SqFt)	Subdivision	Type	Style	Notes
2219 7TH AVE N	44.2905.299.00	1956	6914	1032	SWANGLER SUB-DIVISION	One Storey	Ranch/Rambler	
2220 7TH AVE N	44.2905.216.00	1956	6165	1120	SWANGLER SUB-DIVISION	One Storey	HRB	
2223 7TH AVE N	44.2905.301.00	1956	7962	988	SWANGLER SUB-DIVISION	One Storey	Ranch/Rambler	
2229 7TH AVE N	44.2905.303.00	1965	7035	1040	SWANGLER SUB-DIVISION	One Storey	Ranch/Rambler	
2230 7TH AVE N	44.2905.219.00	1960	7548	1140	SWANGLER SUB-DIVISION	One Storey	Ranch/Rambler	
2301 7TH AVE N	44.2905.304.00	1965	7793	1120	SWANGLER SUB-DIVISION	One Storey	HRB	
2302 7TH AVE N	44.2905.221.00	1954	7650	1230	SWANGLER SUB-DIVISION	One Storey	Plain Residential	brick
2311 7TH AVE N	44.2905.309.00	1969	6574	1015	SWANGLER SUB-DIVISION	Split Level	Ranch/Rambler	
3501 7TH AVE N	44.1209.064.00	1962	12000	1194	BOYD'S ADDITION	One Storey	Ranch/Rambler	
3506 7TH AVE N	44.1209.052.00	1962	13585	1038	BOYD'S ADDITION	One Storey	Ranch/Rambler	
3507 7TH AVE N	44.1209.063.00	1961	11250	1472	BOYD'S ADDITION	One Storey	Ranch/Rambler	
3510 7TH AVE N	44.1209.051.00	1959	11600	1160	BOYD'S ADDITION	One Storey	Ranch/Rambler	
3511 7TH AVE N	44.1209.062.00	1961	11250	2051	BOYD'S ADDITION	1.5 storey	Cape Cod	
3517 7TH AVE N	44.1209.061.00	1961	11250	960	BOYD'S ADDITION	One Storey	Ranch/Rambler	
3518 7TH AVE N	44.1209.050.00	1959	11600	1102	BOYD'S ADDITION	One Storey	Ranch/Rambler	
3523 7TH AVE N	44.1209.060.00	1961	11250	816	BOYD'S ADDITION	Split Level	Contemporary	
3524 7TH AVE N	44.1209.049.00	1961	11600	1189	BOYD'S ADDITION	One Storey	Ranch/Rambler	
3530 7TH AVE N	44.1209.048.00	1961	11600	1232	BOYD'S ADDITION	One Storey	Ranch/Rambler	
1021 7TH AVE S	44.1803.361.00	1950	7000	744	HOLE'S CENTRAL ADDITION	One Storey	Plain Residential	
1620 7TH AVE S	44.3305.099.00	1958	9697	962	WILLMAR ADDITION	One Storey	Ranch/Rambler	
1621 7TH AVE S	44.3305.105.00	1960	10200	1040	WILLMAR ADDITION	One Storey	Ranch/Rambler	
1705 7TH AVE S	44.3305.154.00	1962	6800	960	WILLMAR ADDITION	One Storey	HRB	
1904 7TH AVE S	44.3305.280.00	1962	6297	960	WILLMAR ADDITION	One Storey	HRB	
1315 8TH AVE N	44.1101.235.00	1956	7000	863	ALEXANDER & IVES	One Storey	Ranch/Rambler	
1319 8TH AVE N	44.1101.237.00	1947	7000	712	ALEXANDER & IVES	One Storey	Plain Residential	
1412 8TH AVE N	44.1101.309.00	1962	10500	960	ALEXANDER & IVES	One Storey	Ranch/Rambler	
1511 8TH AVE N	44.1101.262.00	1951	7000	1055	ALEXANDER & IVES	1.5 storey	Plain Residential	
1517 8TH AVE N	44.1101.264.00	1964	7000	960	ALEXANDER & IVES	One Storey	Ranch/Rambler	

Full Address	Parcel Number	Year	Lot (SqFt)	Building (SqFt)	Subdivision	Type	Style	Notes
1602 8TH AVE N	44.1101.288.00	1948	7000	972	ALEXANDER & IVES	1.5 storey	Plain Residential	
1608 8TH AVE N	44.1101.287.00	1946	7000	1172	ALEXANDER & IVES	Split Level	Plain Residential	Raised
1609 8TH AVE N	44.1101.274.00	1948	7000	831	ALEXANDER & IVES	One Storey	Plain Residential	
1610 8TH AVE N	44.1101.286.00	1946	7000	784	ALEXANDER & IVES	One Storey	Plain Residential	
1616 8TH AVE N	44.1101.285.00	1950	7420	1177	ALEXANDER & IVES	1.5 storey	Plain Residential	
1620 8TH AVE N	44.1105.087.00	1954	7000	864	AUDITOR'S SUB-DIVISION # 3	One Storey	Ranch/Rambler	
1624 8TH AVE N	44.1105.086.00	1946	7546	560	AUDITOR'S SUB-DIVISION # 3	One Storey	Plain Residential	
1700 8TH AVE N	44.1105.083.00	1956	7000	1120	AUDITOR'S SUB-DIVISION # 3	One Storey	Ranch/Rambler	
1702 8TH AVE N	44.1105.082.00	1948	7700	765	AUDITOR'S SUB-DIVISION # 3	One Storey	Plain Residential	
1706 8TH AVE N	44.1105.081.00	1948	7840	640	AUDITOR'S SUB-DIVISION # 3	One Storey	Ranch/Rambler	
1712 8TH AVE N	44.1105.080.00	1948	6160	440	AUDITOR'S SUB-DIVISION # 3	One Storey	HRB	
1714 8TH AVE N	44.1105.079.00	1948	7000	1351	AUDITOR'S SUB-DIVISION # 3	One Storey	Plain Residential	
1720 8TH AVE N	44.1105.078.00	1948	7000	1152	AUDITOR'S SUB-DIVISION # 3	One Storey	HRB	
1722 8TH AVE N	44.1105.077.00	1948	7000	1008	AUDITOR'S SUB-DIVISION # 3	One Storey	Plain Residential	
1802 8TH AVE N	44.1105.070.00	1955	7000	660	AUDITOR'S SUB-DIVISION # 3	One Storey	Plain Residential	
1803 8TH AVE N	44.1105.090.01	1961	7000	992	AUDITOR'S SUB-DIVISION # 3	One Storey	HRB	
1806 8TH AVE N	44.1105.069.00	1948	7000	1564	AUDITOR'S SUB-DIVISION # 3	Two Storey	Plain Residential	
1807 8TH AVE N	44.1105.090.02	1959	7000	1027	AUDITOR'S SUB-DIVISION # 3	One Storey	Ranch/Rambler	
1811 8TH AVE N	44.1105.090.03	1961	7000	1032	AUDITOR'S SUB-DIVISION # 3	One Storey	HRB	
1812 8TH AVE N	44.1105.068.00	1948	7000	768	AUDITOR'S SUB-DIVISION # 3	One Storey	Plain Residential	
1815 8TH AVE N	44.1105.090.04	1961	7000	960	AUDITOR'S SUB-DIVISION # 3	One Storey	Ranch/Rambler	
1816 8TH AVE N	44.1105.067.00	1948	7000	824	AUDITOR'S SUB-DIVISION # 3	One Storey	Plain Residential	
1817 8TH AVE N	44.1105.090.05	1961	7000	960	AUDITOR'S SUB-DIVISION # 3	One Storey	Ranch/Rambler	
1820 8TH AVE N	44.1105.066.00	1948	7000	596	AUDITOR'S SUB-DIVISION # 3	One Storey	Plain Residential	
1823 8TH AVE N	44.1105.090.06	1960	7000	1099	AUDITOR'S SUB-DIVISION # 3	One Storey	HRB	
1824 8TH AVE N	44.1105.065.00	1949	7000	830	AUDITOR'S SUB-DIVISION # 3	One Storey	Ranch/Rambler	
1828 8TH AVE N	44.1105.058.00	1957	8400	1040	AUDITOR'S SUB-DIVISION # 3	One Storey	Ranch/Rambler	
1901 8TH AVE N	44.1105.096.00	1959	7000	1144	AUDITOR'S SUB-DIVISION # 3	One Storey	Ranch/Rambler	

Full Address	Parcel Number	Year	Lot (SqFt)	Building (SqFt)	Subdivision	Type	Style	Notes
1902 8TH AVE N	44.1105.057.00	1949	7000	1050	AUDITOR'S SUB-DIVISION # 3	One Storey	Plain Residential	
1908 8TH AVE N	44.1105.056.00	1946	7000	612	AUDITOR'S SUB-DIVISION # 3	One Storey	Plain Residential	
1909 8TH AVE N	44.1105.098.00	1962	7000	1248	AUDITOR'S SUB-DIVISION # 3	One Storey	Ranch/Rambler	
1912 8TH AVE N	44.1105.055.00	1955	7000	1064	AUDITOR'S SUB-DIVISION # 3	One Storey	Ranch/Rambler	
1915 8TH AVE N	44.1105.099.00	1956	7000	1657	AUDITOR'S SUB-DIVISION # 3	One Storey	Cape Cod	
1918 8TH AVE N	44.1105.054.00	1957	7000	1137	AUDITOR'S SUB-DIVISION # 3	1.5 storey	Plain Residential	
1923 8TH AVE N	44.1105.101.00	1947	6993	891	AUDITOR'S SUB-DIVISION # 3	One Storey	Plain Residential	
2011 8TH AVE N	44.2905.174.00	1955	7302	1000	SWANGLER SUB-DIVISION	One Storey	HRB	
2015 8TH AVE N	44.2905.175.00	1955	7302	1027	SWANGLER SUB-DIVISION	One Storey	Ranch/Rambler	
2020 8TH AVE N	44.2905.150.04	1950	14175	1248	SWANGLER SUB-DIVISION	One Storey	Ranch/Rambler	
2102 8TH AVE N	44.2905.157.00	1957	7452	1307	SWANGLER SUB-DIVISION	One Storey	Ranch/Rambler	
2103 8TH AVE N	44.2905.176.00	1956	7302	949	SWANGLER SUB-DIVISION	One Storey	HRB	
2106 8TH AVE N	44.2905.158.00	1958	7452	1091	SWANGLER SUB-DIVISION	One Storey	Ranch/Rambler	
2107 8TH AVE N	44.2905.177.00	1955	6693	1008	SWANGLER SUB-DIVISION	One Storey	Plain Residential	
2111 8TH AVE N	44.2905.178.00	1955	6693	1036	SWANGLER SUB-DIVISION	One Storey	Ranch/Rambler	
2115 8TH AVE N	44.2905.179.00	1957	6085	1256	SWANGLER SUB-DIVISION	One Storey	Ranch/Rambler	
2116 8TH AVE N	44.2905.160.00	1954	7452	975	SWANGLER SUB-DIVISION	One Storey	HRB	
2120 8TH AVE N	44.2905.161.00	1954	6210	1183	SWANGLER SUB-DIVISION	One Storey	Ranch/Rambler	
2124 8TH AVE N	44.2905.162.00	1954	6210	803	SWANGLER SUB-DIVISION	One Storey	Plain Residential	
2201 8TH AVE N	44.2905.192.00	1958	10272	1180	SWANGLER SUB-DIVISION	One Storey	Ranch/Rambler	
2204 8TH AVE N	44.2905.132.00	1949	8694	1085	SWANGLER SUB-DIVISION	1.5 storey	Plain Residential	
2205 8TH AVE N	44.2905.191.00	1962	6000	948	SWANGLER SUB-DIVISION	One Storey	Ranch/Rambler	
2206 8TH AVE N	44.2905.133.00	1957	4968	1040	SWANGLER SUB-DIVISION	One Storey	HRB	
2211 8TH AVE N	44.2905.190.00	1958	6043	1045	SWANGLER SUB-DIVISION	One Storey	Ranch/Rambler	
2212 8TH AVE N	44.2905.134.00	1954	8383	1064	SWANGLER SUB-DIVISION	One Storey	Ranch/Rambler	
2218 8TH AVE N	44.2905.137.00	1959	7452	1142	SWANGLER SUB-DIVISION	One Storey	HRB	
2219 8TH AVE N	44.2905.202.00	1949	7500	1148	SWANGLER SUB-DIVISION	One Storey	HRB	
2221 8TH AVE N	44.2905.203.00	1959	4800	768	SWANGLER SUB-DIVISION	One Storey	Plain Residential	

Full Address	Parcel Number	Year	Lot (SqFt)	Building (SqFt)	Subdivision	Type	Style	Notes
2225 8TH AVE N	44.2905.205.00	1950	5400	512	SWANGLER SUB-DIVISION	One Storey	Plain Residential	
2229 8TH AVE N	44.2905.206.00	1955	7651	1460	SWANGLER SUB-DIVISION	One Storey	Ranch/Rambler	
2233 8TH AVE N	44.2905.207.00	1955	8550	884	SWANGLER SUB-DIVISION	One Storey	Ranch/Rambler	
2302 8TH AVE N	44.2905.139.00	1955	7452	972	SWANGLER SUB-DIVISION	One Storey	HRB	
2303 8TH AVE N	44.2905.208.00	1954	7440	1319	SWANGLER SUB-DIVISION	One Storey	Plain Residential	Brick
2307 8TH AVE N	44.2905.209.00	1954	7440	1064	SWANGLER SUB-DIVISION	One Storey	Ranch/Rambler	Brick
2310 8TH AVE N	44.2905.141.00	1954	6520	1431	SWANGLER SUB-DIVISION	One Storey	Plain Residential	
2311 8TH AVE N	44.2905.210.00	1954	7440	1064	SWANGLER SUB-DIVISION	One Storey	Plain Residential	Brick
2316 8TH AVE N	44.2905.142.00	1954	6520	988	SWANGLER SUB-DIVISION	One Storey	HRB	
2320 8TH AVE N	44.2905.143.00	1954	6520	1026	SWANGLER SUB-DIVISION	One Storey	HRB	
2324 8TH AVE N	44.2905.144.00	1954	6520	972	SWANGLER SUB-DIVISION	One Storey	Plain Residential	
2508 8TH AVE N	44.2905.107.01	1965	9913	2044	SWANGLER SUB-DIVISION	Two Storey	Ranch/Rambler	
2516 8TH AVE N	44.2905.109.02	1965	9867	1952	SWANGLER SUB-DIVISION	One Storey	Ranch/Rambler	
2520 8TH AVE N	44.2905.110.00	1949	6852	936	SWANGLER SUB-DIVISION	One Storey	Plain Residential	
2524 8TH AVE N	44.2905.111.00	1952	5710	720	SWANGLER SUB-DIVISION	One Storey	Plain Residential	
2526 8TH AVE N	44.2905.112.00	1948	5139	842	SWANGLER SUB-DIVISION	One Storey	Cape Cod	
2528 8TH AVE N	44.2905.113.00	1954	5710	972	SWANGLER SUB-DIVISION	One Storey	Plain Residential	
2532 8TH AVE N	44.2905.114.00	1947	6777	1324	SWANGLER SUB-DIVISION	One Storey	Ranch/Rambler	
2602 8TH AVE N	44.2905.086.00	1964	8097	1284	SWANGLER SUB-DIVISION	One Storey	Ranch/Rambler	
810 8TH AVE S	44.2303.026.00	1948	3250	673	MC KELVEY'S ADDITION	One Storey	Plain Residential	
911 8TH AVE S	44.2303.101.00	1948	3000	352	MC KELVEY'S ADDITION	One Storey	HRB	
1022 8TH AVE S	44.2303.051.00	1964	7003	1152	MC KELVEY'S ADDITION	One Storey	Ranch/Rambler	
1504 8TH AVE S	44.3203.014.00	1956	7000	1032	VILLARD'S ADDITION	One Storey	HRB	
1512 8TH AVE S	44.3203.016.00	1963	10500	960	VILLARD'S ADDITION	One Storey	Ranch/Rambler	
1601 8TH AVE S	44.3203.023.01	1949	7000	1120	VILLARD'S ADDITION	One Storey	HRB	
1602 8TH AVE S	44.3203.021.00	1957	7000	1040	VILLARD'S ADDITION	One Storey	Ranch/Rambler	
1609 8TH AVE S	44.3203.025.02	1963	8604	667	VILLARD'S ADDITION	One Storey	Ranch/Rambler	
1610 8TH AVE S	44.3203.022.00	1957	12040	1040	VILLARD'S ADDITION	One Storey	Ranch/Rambler	



Full Address	Parcel Number	Year	Lot (SqFt)	Building (SqFt)	Subdivision	Type	Style	Notes
1623 8TH AVE S	44.3305.116.00	1957	6800	1208	WILLMAR ADDITION	One Storey	Ranch/Rambler	Brick, cast concrete details
1706 8TH AVE S	44.3305.163.00	1954	4127	521	WILLMAR ADDITION	One Storey	Plain Residential	
1836 8TH AVE S	44.3305.232.00	1964	9955	1416	WILLMAR ADDITION	One Storey	Ranch/Rambler	
411 9TH AVE N	44.2301.159.00	1951	3500	732	MC CORMACK'S 1ST ADDITION	One Storey	Plain Residential	
1424 9TH AVE N	44.1101.334.00	1950	7000	1088	ALEXANDER & IVES	Two Storey	Cape Cod	
1511 9TH AVE N	44.1101.291.00	1947	7000	1012	ALEXANDER & IVES	One Storey	Plain Residential	
1516 9TH AVE N	44.1101.350.00	1955	7000	308	ALEXANDER & IVES	One Storey	Plain Residential	
1520 9TH AVE N	44.1101.349.00	1950	7000	870	ALEXANDER & IVES	One Storey	Ranch/Rambler	
1523 9TH AVE N	44.1101.294.00	1948	7000	1282	ALEXANDER & IVES	One Storey	Plain Residential	
1602 9TH AVE N	44.1101.362.00	1948	7000	1680	ALEXANDER & IVES	One Storey	Ranch/Rambler	
1605 9TH AVE N	44.1101.282.00	1945	7000	564	ALEXANDER & IVES	One Storey	Plain Residential	
1608 9TH AVE N	44.1101.361.00	1946	7000	899	ALEXANDER & IVES	One Storey	HRB	
1610 9TH AVE N	44.1101.360.00	1950	7000	1080	ALEXANDER & IVES	One Storey	Cape Cod	
1616 9TH AVE N	44.1101.359.00	1951	7616	820	ALEXANDER & IVES	One Storey	Plain Residential	
1620 9TH AVE N	44.1105.004.00	1946	7000	1281	AUDITOR'S SUB-DIVISION # 3	1.5 storey	Plain Residential	
1621 9TH AVE N	44.1105.084.02	1958	8750	1331	AUDITOR'S SUB-DIVISION # 3	One Storey	Ranch/Rambler	
1624 9TH AVE N	44.1105.017.03	1946	8246	676	AUDITOR'S SUB-DIVISION # 3	One Storey	Plain Residential	
1625 9TH AVE N	44.1105.085.00	1957	8750	925	AUDITOR'S SUB-DIVISION # 3	One Storey	Ranch/Rambler	
1701 9TH AVE N	44.1105.071.00	1948	11200	1031	AUDITOR'S SUB-DIVISION # 3	1.5 storey	Cape Cod	
1706 9TH AVE N	44.1105.016.00	1951	7000	780	AUDITOR'S SUB-DIVISION # 3	One Storey	HRB	
1710 9TH AVE N	44.1105.015.00	1959	7000	832	AUDITOR'S SUB-DIVISION # 3	One Storey	Ranch/Rambler	
1714 9TH AVE N	44.1105.014.00	1959	7000	768	AUDITOR'S SUB-DIVISION # 3	One Storey	Ranch/Rambler	
1718 9TH AVE N	44.1105.013.00	1956	7000	780	AUDITOR'S SUB-DIVISION # 3	One Storey	Plain Residential	
1722 9TH AVE N	44.1105.012.00	1957	7000	780	AUDITOR'S SUB-DIVISION # 3	One Storey	Ranch/Rambler	
1723 9TH AVE N	44.1105.076.00	1948	7000	736	AUDITOR'S SUB-DIVISION # 3	One Storey	HRB	
1802 9TH AVE N	44.1105.031.00	1955	7000	1164	AUDITOR'S SUB-DIVISION # 3	One Storey	Ranch/Rambler	
1805 9TH AVE N	44.1105.060.00	1948	7000	1191	AUDITOR'S SUB-DIVISION # 3	1.5 storey	Plain Residential	
1810 9TH AVE N	44.1105.029.00	1948	7000	1261	AUDITOR'S SUB-DIVISION # 3	One Storey	Cape Cod	

Full Address	Parcel Number	Year	Lot (SqFt)	Building (SqFt)	Subdivision	Type	Style	Notes
1811 9TH AVE N	44.1105.061.00	1958	7000	768	AUDITOR'S SUB-DIVISION # 3	One Storey	Plain Residential	
1814 9TH AVE N	44.1105.028.00	1956	6800	1013	AUDITOR'S SUB-DIVISION # 3	1.5 storey	Cape Cod	
1817 9TH AVE N	44.1105.062.00	1965	7000	1056	AUDITOR'S SUB-DIVISION # 3	One Storey	Ranch/Rambler	
1819 9TH AVE N	44.1105.063.00	1950	7000	750	AUDITOR'S SUB-DIVISION # 3	One Storey	Ranch/Rambler	
1823 9TH AVE N	44.1105.064.00	1949	7000	768	AUDITOR'S SUB-DIVISION # 3	One Storey	Plain Residential	
1824 9TH AVE N	44.1105.025.00	1947	7000	828	AUDITOR'S SUB-DIVISION # 3	One Storey	Plain Residential	
1826 9TH AVE N	44.1105.026.00	1956	8400	1253	AUDITOR'S SUB-DIVISION # 3	One Storey	Plain Residential	
1827 9TH AVE N	44.1105.045.00	1955	8400	1032	AUDITOR'S SUB-DIVISION # 3	One Storey	Plain Residential	
1901 9TH AVE N	44.1105.044.00	1955	7000	920	AUDITOR'S SUB-DIVISION # 3	One Storey	HRB	
1902 9TH AVE N	44.1105.043.00	1948	7000	660	AUDITOR'S SUB-DIVISION # 3	One Storey	Plain Residential	
1907 9TH AVE N	44.1105.046.00	1955	7000	920	AUDITOR'S SUB-DIVISION # 3	One Storey	HRB	
1912 9TH AVE N	44.1105.041.00	1948	7000	720	AUDITOR'S SUB-DIVISION # 3	One Storey	Plain Residential	
1916 9TH AVE N	44.1105.040.00	1961	7000	1040	AUDITOR'S SUB-DIVISION # 3	One Storey	Ranch/Rambler	
1920 9TH AVE N	44.1105.039.00	1948	7000	1365	AUDITOR'S SUB-DIVISION # 3	One Storey	Cape Cod	
1921 9TH AVE N	44.1105.049.00	1947	7000	1381	AUDITOR'S SUB-DIVISION # 3	One Storey	Plain Residential	
1924 9TH AVE N	44.1105.038.00	1953	6846	896	AUDITOR'S SUB-DIVISION # 3	One Storey	HRB	
2008 9TH AVE N	44.2905.013.00	1954	7752	1120	SWANGLER SUB-DIVISION	One Storey	HRB	
2011 9TH AVE N	44.2905.150.02	1966	8723	1280	SWANGLER SUB-DIVISION	One Storey	Ranch/Rambler	
2012 9TH AVE N	44.2905.014.00	1956	7752	1064	SWANGLER SUB-DIVISION	One Storey	Ranch/Rambler	
2015 9TH AVE N	44.2905.150.01	1965	8723	1196	SWANGLER SUB-DIVISION	One Storey	Ranch/Rambler	
2016 9TH AVE N	44.2905.015.00	1955	7752	1132	SWANGLER SUB-DIVISION	One Storey	Plain Residential	Curved glass roof over front room
2018 9TH AVE N	44.2905.016.00	1955	6460	782	SWANGLER SUB-DIVISION	One Storey	Plain Residential	
2103 9TH AVE N	44.2905.151.00	1956	7452	1307	SWANGLER SUB-DIVISION	One Storey	HRB	
2104 9TH AVE N	44.2905.017.00	1955	9044	1188	SWANGLER SUB-DIVISION	One Storey	Ranch/Rambler	
2107 9TH AVE N	44.2905.152.00	1956	7452	1008	SWANGLER SUB-DIVISION	One Storey	Ranch/Rambler	
2108 9TH AVE N	44.2905.018.00	1955	7752	1123	SWANGLER SUB-DIVISION	1.5 storey	Cape Cod	
2115 9TH AVE N	44.2905.154.00	1956	7452	768	SWANGLER SUB-DIVISION	One Storey	Ranch/Rambler	
2123 9TH AVE N	44.2905.156.00	1958	6210	1200	SWANGLER SUB-DIVISION	One Storey	Ranch/Rambler	

Full Address	Parcel Number	Year	Lot (SqFt)	Building (SqFt)	Subdivision	Type	Style	Notes
2215 9TH AVE N	44.2905.117.00	1954	8383	1089	SWANGLER SUB-DIVISION	One Storey	Ranch/Rambler	
2219 9TH AVE N	44.2905.118.00	1954	8383	896	SWANGLER SUB-DIVISION	One Storey	Ranch/Rambler	
2221 9TH AVE N	44.2905.119.00	1955	8383	932	SWANGLER SUB-DIVISION	One Storey	HRB	
2222 9TH AVE N	44.2905.043.00	1954	7752	960	SWANGLER SUB-DIVISION	One Storey	Ranch/Rambler	
2226 9TH AVE N	44.2905.044.00	1955	7752	952	SWANGLER SUB-DIVISION	One Storey	Ranch/Rambler	
2302 9TH AVE N	44.2905.045.00	1955	6202	980	SWANGLER SUB-DIVISION	One Storey	Ranch/Rambler	
2303 9TH AVE N	44.2905.121.00	1954	7452	972	SWANGLER SUB-DIVISION	One Storey	Ranch/Rambler	
2306 9TH AVE N	44.2905.046.00	1954	6202	980	SWANGLER SUB-DIVISION	One Storey	Ranch/Rambler	
2307 9TH AVE N	44.2905.122.00	1955	7452	972	SWANGLER SUB-DIVISION	One Storey	Ranch/Rambler	
2310 9TH AVE N	44.2905.047.00	1954	6202	754	SWANGLER SUB-DIVISION	One Storey	Plain Residential	
2311 9TH AVE N	44.2905.123.00	1955	6520	972	SWANGLER SUB-DIVISION	One Storey	HRB	
2314 9TH AVE N	44.2905.048.00	1954	6198	672	SWANGLER SUB-DIVISION	One Storey	Ranch/Rambler	
2318 9TH AVE N	44.2905.049.00	1954	6198	832	SWANGLER SUB-DIVISION	One Storey	HRB	
2319 9TH AVE N	44.2905.125.00	1955	6520	972	SWANGLER SUB-DIVISION	One Storey	HRB	
2322 9TH AVE N	44.2905.050.00	1954	6198	1482	SWANGLER SUB-DIVISION	1.5 storey	Plain Residential	
2323 9TH AVE N	44.2905.126.00	1955	6520	1328	SWANGLER SUB-DIVISION	One Storey	Ranch/Rambler	
2406 9TH AVE N	44.2905.052.00	1954	8344	864	SWANGLER SUB-DIVISION	One Storey	Ranch/Rambler	
2410 9TH AVE N	44.2905.054.00	1957	7152	1090	SWANGLER SUB-DIVISION	Split Level	Ranch/Rambler	
2420 9TH AVE N	44.2905.056.01	1957	14304	1112	SWANGLER SUB-DIVISION	One Storey	HRB	
2506 9TH AVE N	44.2905.068.00	1954	6460	952	SWANGLER SUB-DIVISION	One Storey	Ranch/Rambler	
2509 9TH AVE N	44.2905.100.00	1954	7452	972	SWANGLER SUB-DIVISION	One Storey	Ranch/Rambler	
2513 9TH AVE N	44.2905.101.00	1954	7452	972	SWANGLER SUB-DIVISION	One Storey	HRB	
2514 9TH AVE N	44.2905.070.00	1955	7106	1124	SWANGLER SUB-DIVISION	One Storey	Ranch/Rambler	
2517 9TH AVE N	44.2905.102.00	1954	7452	972	SWANGLER SUB-DIVISION	One Storey	Ranch/Rambler	
2518 9TH AVE N	44.2905.071.00	1955	7106	1287	SWANGLER SUB-DIVISION	One Storey	Ranch/Rambler	
2521 9TH AVE N	44.2905.103.00	1954	7452	1044	SWANGLER SUB-DIVISION	One Storey	Plain Residential	
2522 9TH AVE N	44.2905.072.00	1956	7106	1550	SWANGLER SUB-DIVISION	One Storey	Ranch/Rambler	
2525 9TH AVE N	44.2905.104.00	1954	8247	768	SWANGLER SUB-DIVISION	One Storey	Ranch/Rambler	

Full Address	Parcel Number	Year	Lot (SqFt)	Building (SqFt)	Subdivision	Type	Style	Notes
2526 9TH AVE N	44.2905.073.00	1956	7106	1040	SWANGLER SUB-DIVISION	One Storey	HRB	
2529 9TH AVE N	44.2905.105.00	1954	7489	972	SWANGLER SUB-DIVISION	One Storey	HRB	
2530 9TH AVE N	44.2905.074.00	1954	7106	754	SWANGLER SUB-DIVISION	One Storey	Plain Residential	
2534 9TH AVE N	44.2905.075.00	1954	8095	996	SWANGLER SUB-DIVISION	One Storey	HRB	
3601 9TH AVE N	44.3107.001.00	1968	8540	1389	UNIVERSITY HEIGHTS ADDITION	One Storey	Ranch/Rambler	
3602 9TH AVE N	44.3107.033.00	1968	10947	1359	UNIVERSITY HEIGHTS ADDITION	One Storey	Ranch/Rambler	
3607 9TH AVE N	44.3107.002.00	1968	12810	1960	UNIVERSITY HEIGHTS ADDITION	Two Storey	Ranch/Rambler	
3608 9TH AVE N	44.3107.032.00	1968	10134	1338	UNIVERSITY HEIGHTS ADDITION	One Storey	Ranch/Rambler	
3614 9TH AVE N	44.3107.031.00	1968	9600	1232	UNIVERSITY HEIGHTS ADDITION	One Storey	Ranch/Rambler	
3620 9TH AVE N	44.3107.030.00	1968	9600	1066	UNIVERSITY HEIGHTS ADDITION	Split Level	Ranch/Rambler	
3627 9TH AVE N	44.3107.005.00	1969	12200	2204	UNIVERSITY HEIGHTS ADDITION	Two Storey	Ranch/Rambler	
3628 9TH AVE N	44.3107.029.00	1969	9600	1460	UNIVERSITY HEIGHTS ADDITION	One Storey	Ranch/Rambler	
3633 9TH AVE N	44.3107.006.00	1968	11517	1170	UNIVERSITY HEIGHTS ADDITION	Split Level	Ranch/Rambler	
3634 9TH AVE N	44.3107.028.00	1968	10205	1697	UNIVERSITY HEIGHTS ADDITION	Two Storey	Cape Cod	
3640 9TH AVE N	44.3107.027.00	1968	10460	1144	UNIVERSITY HEIGHTS ADDITION	One Storey	Ranch/Rambler	
3641 9TH AVE N	44.3107.115.00	1969	14318	1648	UNIVERSITY HEIGHTS ADDITION	One Storey	Ranch/Rambler	
509 9TH AVE S	44.1801.063.00	1949	3000	720	HACKNEY'S ADDITION	Two Storey	Other	photo, box, upper windows only
614 9TH AVE S	44.1801.053.00	1951	3605	1792	HACKNEY'S ADDITION	Two Storey	New Traditional	
616 9TH AVE S	44.2303.148.00	1951	5600	1218	MC KELVEY'S ADDITION	One Storey	Plain Residential	
623 9TH AVE S	44.2303.150.00	1950	7250	1312	MC KELVEY'S ADDITION	One Storey	Plain Residential	

Full Address	Parcel Number	Year	Lot (SqFt)	Building (SqFt)	Subdivision	Type	Style	Notes
1411 9TH AVE S	44.3203.101.00	1963	7000	1280	VILLARD'S ADDITION	One Storey	Plain Residential	
1415 9TH AVE S	44.3203.103.00	1946	7000	817	VILLARD'S ADDITION	One Storey	Contemporary	Photo, green with two way pitched roof
1419 9TH AVE S	44.3203.104.00	1949	7000	1044	VILLARD'S ADDITION	One Storey	Plain Residential	
1704 9TH AVE S	44.3305.178.00	1970	6800	1312	WILLMAR ADDITION	One Storey	Ranch/Rambler	
1723 9TH AVE S	44.3305.196.00	1962	6800	960	WILLMAR ADDITION	One Storey	Ranch/Rambler	
1724 9TH AVE S	44.3305.189.00	1969	6800	1056	WILLMAR ADDITION	One Storey	Ranch/Rambler	
1804 9TH AVE S	44.3305.247.00	1968	6800	966	WILLMAR ADDITION	One Storey	HRB	
1805 9TH AVE S	44.3305.256.00	1962	6800	960	WILLMAR ADDITION	One Storey	HRB	
1823 9TH AVE S	44.3305.263.00	1962	6800	968	WILLMAR ADDITION	One Storey	HRB	
822 ALMONTE AVE	44.2202.128.01	1951	7280	1326	LINDSAY'S ADDITION	One Storey	Plain Residential	
902 ALMONTE AVE	44.2202.117.00	1948	4000	902	LINDSAY'S ADDITION	One Storey	Plain Residential	NSS SITS# 32GF2221
1103 ALMONTE AVE	44.2202.183.00	1950	10556	2210	LINDSAY'S ADDITION	Two Storey	Ranch/Rambler	garage now attached by breezeway
716 BELMONT RD	44.2904.031.00	1956	6939	1109	STONE'S ADDITION	One Storey	HRB	NSS SITS# 32GF3062
1006 BELMONT RD	44.1801.100.00	1958	7125	1150	HACKNEY'S ADDITION	Two Storey	Plain Residential	NSS SITS# 32GF2965
1308 BELMONT RD	44.2204.007.00	1952	7628	1297	LINCOLN PARK VIEW 2ND ADD	Split Level	Ranch/Rambler	
1400 BELMONT RD	44.2204.010.00	1950	16436	2079	LINCOLN PARK VIEW 2ND ADD	One Storey	Ranch/Rambler	
1600 BELMONT RD	44.1111.004.00	1955	41850	5859	AUDITOR'S SUB-DIVISION # 9	Two Storey	New Traditional	
1626 BELMONT RD	44.1111.005.03	1970	27900	3678	AUDITOR'S SUB-DIVISION # 9	Two Storey	New Traditional	
1704 BELMONT RD	44.1805.019.00	1951	17500	1664	HVIDSTON'S SUB-DIVISION	One Storey	Ranch/Rambler	Brick
1712 BELMONT RD	44.1805.020.00	1948	17500	2296	HVIDSTON'S SUB-DIVISION	Two Storey	Ranch/Rambler	



Full Address	Parcel Number	Year	Lot (SqFt)	Building (SqFt)	Subdivision	Type	Style	Notes
1720 BELMONT RD	44.1805.021.00	1947	19250	2479	HVIDSTON'S SUB-DIVISION	One Storey	Ranch/Rambler	Brick
1804 BELMONT RD	44.1805.022.00	1952	19250	3701	HVIDSTON'S SUB-DIVISION	One Storey	Ranch/Rambler	
1812 BELMONT RD	44.1805.023.00	1955	19250	2860	HVIDSTON'S SUB-DIVISION	One Storey	Ranch/Rambler	
1820 BELMONT RD	44.1805.024.00	1948	19250	2168	HVIDSTON'S SUB-DIVISION	Two Storey	New Traditional	
1904 BELMONT RD	44.1805.025.00	1954	19250	1527	HVIDSTON'S SUB-DIVISION	One Storey	Ranch/Rambler	
1912 BELMONT RD	44.1805.026.00	1960	19250	3071	HVIDSTON'S SUB-DIVISION	One Storey	Ranch/Rambler	
1920 BELMONT RD	44.1805.027.00	1958	19250	2741	HVIDSTON'S SUB-DIVISION	One Storey	Ranch/Rambler	
1960 BELMONT RD	44.1805.028.00	1961	19250	2837	HVIDSTON'S SUB-DIVISION	One Storey	Ranch/Rambler	
2000 BELMONT RD	44.1805.029.00	1955	18261	2010	HVIDSTON'S SUB-DIVISION	One Storey	Ranch/Rambler	
2014 BELMONT RD	44.1805.030.00	1953	18261	1661	HVIDSTON'S SUB-DIVISION	One Storey	Ranch/Rambler	
2018 BELMONT RD	44.1805.031.00	1953	21000	2300	HVIDSTON'S SUB-DIVISION	One Storey	Ranch/Rambler	
2024 BELMONT RD	44.1805.032.00	1953	20125	1572	HVIDSTON'S SUB-DIVISION	One Storey	Ranch/Rambler	
2102 BELMONT RD	44.1805.052.00	1950	19848	1921	HVIDSTON'S SUB-DIVISION	One Storey	Ranch/Rambler	
2110 BELMONT RD	44.1303.471.00	1952	17500	1428	COX'S	One Storey	Ranch/Rambler	
2114 BELMONT RD	44.1303.472.00	1955	17500	1964	COX'S	Split Level	Contemporary	
2202 BELMONT RD	44.1303.473.00	1955	17500	1686	COX'S	One Storey	Ranch/Rambler	
2210 BELMONT RD	44.1303.474.00	1955	17850	2159	COX'S	One Storey	Ranch/Rambler	

Full Address	Parcel Number	Year	Lot (SqFt)	Building (SqFt)	Subdivision	Type	Style	Notes
2218 BELMONT RD	44.1303.475.00	1957	16450	1985	COX'S	One Storey	Ranch/Rambler	
2302 BELMONT RD	44.1303.476.00	1957	16800	1812	COX'S	Split Level	Ranch/Rambler	
2303 BELMONT RD	44.1156.001.00	1954	19200	1622	AUDITORS SUBDIVISION NO. 38	One Storey	Ranch/Rambler	
2310 BELMONT RD	44.1303.477.00	1958	16800	1476	COX'S	One Storey	Ranch/Rambler	
2318 BELMONT RD	44.1303.478.00	1958	16800	1670	COX'S	One Storey	Ranch/Rambler	
2326 BELMONT RD	44.1303.479.00	1958	17054	1848	COX'S	One Storey	Ranch/Rambler	
2404 BELMONT RD	44.1806.018.00	1955	19250	1938	HARWOOD-GRIFFITH ADDITION	One Storey	Ranch/Rambler	
2410 BELMONT RD	44.1806.017.00	1955	20350	1767	HARWOOD-GRIFFITH ADDITION	Split Level	Ranch/Rambler	
2504 BELMONT RD	44.1806.015.00	1958	20350	1530	HARWOOD-GRIFFITH ADDITION	One Storey	Ranch/Rambler	
2505 BELMONT RD	44.2502.003.00	1957	14723	3577	OLSON'S ADDITION	Split Level	Ranch/Rambler	
2510 BELMONT RD	44.1806.014.00	1957	18500	2395	HARWOOD-GRIFFITH ADDITION	One Storey	Ranch/Rambler	
2511 BELMONT RD	44.2502.004.00	1957	15363	1721	OLSON'S ADDITION	Split Level	Contemporary	
2516 BELMONT RD	44.1806.013.00	1958	18093	1760	HARWOOD-GRIFFITH ADDITION	One Storey	Ranch/Rambler	
2517 BELMONT RD	44.2502.005.00	1958	16407	1626	OLSON'S ADDITION	One Storey	Ranch/Rambler	
2523 BELMONT RD	44.2502.006.00	1957	17451	1792	OLSON'S ADDITION	One Storey	Ranch/Rambler	
2604 BELMONT RD	44.1806.012.00	1966	17945	2272	HARWOOD-GRIFFITH ADDITION	One Storey	Ranch/Rambler	
2605 BELMONT RD	44.2502.007.00	1959	17536	1588	OLSON'S ADDITION	One Storey	Ranch/Rambler	

Full Address	Parcel Number	Year	Lot (SqFt)	Building (SqFt)	Subdivision	Type	Style	Notes
2610 BELMONT RD	44.1806.011.00	1969	17945	2709	HARWOOD-GRIFFITH ADDITION	One Storey	Ranch/Rambler	
2611 BELMONT RD	44.2502.008.00	1957	17079	1759	OLSON'S ADDITION	One Storey	Ranch/Rambler	
2616 BELMONT RD	44.1806.010.00	1967	17945	1484	HARWOOD-GRIFFITH ADDITION	One Storey	Ranch/Rambler	
2712 BELMONT RD	44.1806.024.00	1957	19800	1878	HARWOOD-GRIFFITH ADDITION	Split Level	Ranch/Rambler	
2717 BELMONT RD	44.2502.026.00	1957	21114	1694	OLSON'S ADDITION	One Storey	Ranch/Rambler	
2718 BELMONT RD	44.1806.023.00	1963	16756	2336	HARWOOD-GRIFFITH ADDITION	Two Storey	Ranch/Rambler	
2804 BELMONT RD	44.1606.001.00	1957	21700	1480	FLAAT'S SUB-DIVISION 1	One Storey	Ranch/Rambler	
2810 BELMONT RD	44.1606.002.00	1958	21700	1430	FLAAT'S SUB-DIVISION 1	Split Level	Ranch/Rambler	
2820 BELMONT RD	44.1606.003.00	1966	21700	1630	FLAAT'S SUB-DIVISION 1	One Storey	Ranch/Rambler	
2904 BELMONT RD	44.1606.004.00	1956	21700	2397	FLAAT'S SUB-DIVISION 1	1.5 storey	Cape Cod	
2912 BELMONT RD	44.1606.005.00	1955	21700	1693	FLAAT'S SUB-DIVISION 1	One Storey	Ranch/Rambler	
3000 BELMONT RD	44.1606.006.00	1958	29295	2057	FLAAT'S SUB-DIVISION 1	One Storey	Contemporary	SITS #32GF3823
3004 BELMONT RD	44.1606.008.00	1957	20615	1415	FLAAT'S SUB-DIVISION 1	One Storey	Ranch/Rambler	
3005 BELMONT RD	44.1211.004.00	1958	25000	3419	BROWN'S ADDITION	One Storey	Ranch/Rambler	
3010 BELMONT RD	44.1606.010.00	1957	15190	1204	FLAAT'S SUB-DIVISION 1	One Storey	Ranch/Rambler	
3011 BELMONT RD	44.1602.017.00	1965	14852	1400	FLAAT'S ADDITION	One Storey	Ranch/Rambler	
3019 BELMONT RD	44.1602.016.00	1965	14852	1194	FLAAT'S ADDITION	One Storey	Ranch/Rambler	

Full Address	Parcel Number	Year	Lot (SqFt)	Building (SqFt)	Subdivision	Type	Style	Notes
3101 BELMONT RD	44.1602.015.00	1958	15958	1664	FLAAT'S ADDITION	One Storey	Ranch/Rambler	
3105 BELMONT RD	44.1602.014.00	1958	15010	1500	FLAAT'S ADDITION	One Storey	Ranch/Rambler	
3119 BELMONT RD	44.1602.013.00	1965	15010	1721	FLAAT'S ADDITION	One Storey	Ranch/Rambler	
3120 BELMONT RD	44.1606.013.00	1960	21700	1676	FLAAT'S SUB-DIVISION 1	One Storey	Ranch/Rambler	
3125 BELMONT RD	44.1602.012.00	1967	15168	2355	FLAAT'S ADDITION	One Storey	Ranch/Rambler	
3130 BELMONT RD	44.1606.014.00	1956	39147	1838	FLAAT'S SUB-DIVISION 1	One Storey	Ranch/Rambler	
3205 BELMONT RD	44.1607.004.00	1967	29400	2022	FLAAT'S 4TH ADDITION	One Storey	Ranch/Rambler	
3209 BELMONT RD	44.1605.001.00	1965	54000	2892	FLAAT'S 3RD ADDITION	Two Storey	New Traditional	
3210 BELMONT RD	44.2913.043.00	1969	22000	1914	SUNNYSIDE TERRACE ADDITION	One Storey	Ranch/Rambler	
3214 BELMONT RD	44.2913.044.00	1967	22000	2860	SUNNYSIDE TERRACE ADDITION	Two Storey	Ranch/Rambler	
3303 BELMONT RD	44.1604.013.00	1965	18000	2285	FLAAT'S 2ND ADDITION	Two Storey	Ranch/Rambler	
3306 BELMONT RD	44.2913.046.00	1969	20000	2480	SUNNYSIDE TERRACE ADDITION	Two Storey	Ranch/Rambler	
3411 BELMONT RD	44.1604.010.01	1954	25962	1284	FLAAT'S 2ND ADDITION	One Storey	Contemporary	Low pitched asymmetrical roof
3415 BELMONT RD	44.1162.001.00	1960	24402	1270	AUDITOR'S RESUBDIVISION NO. 33	Split Level	Ranch/Rambler	
3503 BELMONT RD	44.1410.001.01	1955	25039	1274	DEAN'S 2ND SUBDIVISION	One Storey	Ranch/Rambler	
3511 BELMONT RD	44.1410.002.01	1956	33763	2052	DEAN'S 2ND SUBDIVISION	One Storey	Ranch/Rambler	
3605 BELMONT RD	44.1823.001.00	1950	22462	2100	HUGHES SECOND RESUBDIVISION	One Storey	Ranch/Rambler	

Full Address	Parcel Number	Year	Lot (SqFt)	Building (SqFt)	Subdivision	Type	Style	Notes
3707 BELMONT RD	44.2010.001.00	1957	16817	2240	JENSEN'S ADDITION	One Storey	Ranch/Rambler	Circular drive
4900 BELMONT RD	44.1132.001.00	1952	20000	1448	ANDERSON ADDITION	One Storey	Ranch/Rambler	
4911 BELMONT RD	44.1132.022.00	1958	19500	2156	ANDERSON ADDITION	1.5 storey	Ranch/Rambler	
4912 BELMONT RD	44.1132.002.00	1967	20000	1508	ANDERSON ADDITION	One Storey	Ranch/Rambler	
4916 BELMONT RD	44.1132.003.00	1965	20000	1232	ANDERSON ADDITION	One Storey	Ranch/Rambler	
4919 BELMONT RD	44.1132.023.00	1960	19500	2426	ANDERSON ADDITION	One Storey	Contemporary	low pitched/flat roof
5004 BELMONT RD	44.1132.004.00	1964	20000	1509	ANDERSON ADDITION	One Storey	Ranch/Rambler	
5005 BELMONT RD	44.1132.024.00	1965	19500	1588	ANDERSON ADDITION	One Storey	Ranch/Rambler	
5011 BELMONT RD	44.1132.025.00	1958	19500	1207	ANDERSON ADDITION	One Storey	Ranch/Rambler	
5012 BELMONT RD	44.1132.005.00	1966	20000	1056	ANDERSON ADDITION	Split Level	Ranch/Rambler	
5020 BELMONT RD	44.1132.006.00	1956	20000	1428	ANDERSON ADDITION	One Storey	Ranch/Rambler	
5026 BELMONT RD	44.1132.007.00	1959	20000	1448	ANDERSON ADDITION	One Storey	Ranch/Rambler	
5104 BELMONT RD	44.1132.008.00	1959	20000	1448	ANDERSON ADDITION	One Storey	Ranch/Rambler	
5204 BELMONT RD	44.1132.012.00	1960	20000	1404	ANDERSON ADDITION	One Storey	Contemporary	very low pitched roof
5210 BELMONT RD	44.1132.013.00	1968	20000	1080	ANDERSON ADDITION	One Storey	Ranch/Rambler	
5212 BELMONT RD	44.1132.014.00	1966	20000	1176	ANDERSON ADDITION	One Storey	Ranch/Rambler	
5304 BELMONT RD	44.1132.015.00	1970	20000	1092	ANDERSON ADDITION	One Storey	Ranch/Rambler	



Full Address	Parcel Number	Year	Lot (SqFt)	Building (SqFt)	Subdivision	Type	Style	Notes
5426 BELMONT RD	44.1132.021.00	1970	19951	1068	ANDERSON ADDITION	One Storey	Ranch/Rambler	
5508 BELMONT RD	44.2305.001.00	1960	20000	1104	MC INTYRE ADDITION	One Storey	Ranch/Rambler	
5512 BELMONT RD	44.2305.002.00	1970	20000	1732	MC INTYRE ADDITION	Split Level	Ranch/Rambler	
5604 BELMONT RD	44.2305.005.00	1950	20000	1003	MC INTYRE ADDITION	One Storey	Ranch/Rambler	
603 BOYD DR	44.1209.065.00	1965	12169	1512	BOYD'S ADDITION	One Storey	Ranch/Rambler	
610 BOYD DR	44.1209.092.01	1963	9575	1510	BOYD'S ADDITION	One Storey	Ranch/Rambler	
624 BOYD DR	44.1209.090.00	1964	33300	1814	BOYD'S ADDITION	One Storey	Ranch/Rambler	
630 BOYD DR	44.1209.089.00	1961	34610	1479	BOYD'S ADDITION	One Storey	Ranch/Rambler	
702 BOYD DR	44.1209.088.00	1962	56164	2108	BOYD'S ADDITION	One Storey	Ranch/Rambler	
710 BOYD DR	44.1209.087.00	1965	35790	1517	BOYD'S ADDITION	One Storey	Ranch/Rambler	
718 BOYD DR	44.1209.086.00	1963	23071	1610	BOYD'S ADDITION	One Storey	Ranch/Rambler	
719 BOYD DR	44.1209.053.00	1962	12363	1023	BOYD'S ADDITION	One Storey	Ranch/Rambler	
801 BOYD DR	44.1209.054.00	1961	9975	960	BOYD'S ADDITION	One Storey	Ranch/Rambler	
802 BOYD DR	44.1209.084.00	1965	15681	1400	BOYD'S ADDITION	One Storey	Ranch/Rambler	
809 BOYD DR	44.1209.055.00	1962	10362	1256	BOYD'S ADDITION	One Storey	Ranch/Rambler	
810 BOYD DR	44.1209.085.00	1966	14231	1460	BOYD'S ADDITION	One Storey	Ranch/Rambler	
815 BOYD DR	44.1209.056.00	1962	11023	960	BOYD'S ADDITION	One Storey	HRB	
901 BOYD DR	44.1209.057.00	1961	11275	1066	BOYD'S ADDITION	One Storey	Ranch/Rambler	
902 BOYD DR	44.1209.083.00	1966	13902	1552	BOYD'S ADDITION	One Storey	Ranch/Rambler	Original dark wood siding
907 BOYD DR	44.1209.058.00	1962	13574	1050	BOYD'S ADDITION	One Storey	Ranch/Rambler	
908 BOYD DR	44.1209.082.00	1966	13540	1710	BOYD'S ADDITION	One Storey	Ranch/Rambler	
911 BOYD DR	44.1209.041.00	1963	10906	1040	BOYD'S ADDITION	One Storey	Ranch/Rambler	
914 BOYD DR	44.1209.081.00	1969	15118	2090	BOYD'S ADDITION	One Storey	Ranch/Rambler	
1002 BOYD DR	44.1209.080.00	1967	16685	1664	BOYD'S ADDITION	One Storey	Ranch/Rambler	Original siding and color
1003 BOYD DR	44.1209.029.00	1962	13407	1046	BOYD'S ADDITION	One Storey	Ranch/Rambler	
1008 BOYD DR	44.1209.079.00	1966	20744	1500	BOYD'S ADDITION	One Storey	Ranch/Rambler	

Full Address	Parcel Number	Year	Lot (SqFt)	Building (SqFt)	Subdivision	Type	Style	Notes
1009 BOYD DR	44.1209.028.00	1962	10906	1108	BOYD'S ADDITION	One Storey	Ranch/Rambler	
1014 BOYD DR	44.1209.078.00	1966	30500	1257	BOYD'S ADDITION	One Storey	Ranch/Rambler	
1015 BOYD DR	44.1209.027.00	1962	9803	1046	BOYD'S ADDITION	One Storey	Ranch/Rambler	
1020 BOYD DR	44.1209.077.00	1963	15987	1363	BOYD'S ADDITION	One Storey	Contemporary	Flat roof
1026 BOYD DR	44.1209.076.00	1966	9240	1040	BOYD'S ADDITION	Split Level	Contemporary	Asymmetrical roof
1032 BOYD DR	44.1209.075.00	1967	10500	1420	BOYD'S ADDITION	Split Level	Ranch/Rambler	
1035 BOYD DR	44.1209.026.00	1966	12320	1120	BOYD'S ADDITION	One Storey	Ranch/Rambler	
1038 BOYD DR	44.1209.074.00	1965	10500	1048	BOYD'S ADDITION	One Storey	Ranch/Rambler	
1044 BOYD DR	44.1209.073.00	1965	10500	960	BOYD'S ADDITION	One Storey	Ranch/Rambler	
1102 BOYD DR	44.1209.072.00	1965	10500	970	BOYD'S ADDITION	One Storey	Ranch/Rambler	
1502 BURKE DR	44.1208.307.00	1957	8904	1050	BURKE'S HOME ADDITION	Split Level	Ranch/Rambler	
1506 BURKE DR	44.1208.306.00	1957	8904	1093	BURKE'S HOME ADDITION	One Storey	Ranch/Rambler	
1510 BURKE DR	44.1208.305.00	1957	8904	1097	BURKE'S HOME ADDITION	One Storey	Ranch/Rambler	
1514 BURKE DR	44.1208.304.00	1957	8904	1025	BURKE'S HOME ADDITION	One Storey	Ranch/Rambler	
1518 BURKE DR	44.1208.303.00	1956	8904	1025	BURKE'S HOME ADDITION	One Storey	Ranch/Rambler	
1602 BURKE DR	44.1208.302.00	1957	8420	1025	BURKE'S HOME ADDITION	One Storey	Ranch/Rambler	
1606 BURKE DR	44.1208.301.00	1957	8420	1060	BURKE'S HOME ADDITION	One Storey	Ranch/Rambler	
1610 BURKE DR	44.1208.300.00	1957	8420	1025	BURKE'S HOME ADDITION	One Storey	Ranch/Rambler	
1618 BURKE DR	44.1208.298.00	1959	8418	992	BURKE'S HOME ADDITION	One Storey	Ranch/Rambler	
518 CAMBRIDGE ST	44.3104.058.00	1954	10125	1320	UNIVERSITY PLACE ADDITION	One Storey	Contemporary	Brick, ranch, contemporary
522 CAMBRIDGE ST	44.3104.059.00	1959	6750	1200	UNIVERSITY PLACE ADDITION	One Storey	Ranch/Rambler	
525 CAMBRIDGE ST	44.3104.065.00	1957	10500	1196	UNIVERSITY PLACE ADDITION	One Storey	Ranch/Rambler	
530 CAMBRIDGE ST	44.3104.061.00	1954	6750	952	UNIVERSITY PLACE ADDITION	One Storey	Ranch/Rambler	
531 CAMBRIDGE ST	44.3104.064.00	1957	8750	1255	UNIVERSITY PLACE ADDITION	One Storey	Ranch/Rambler	

Full Address	Parcel Number	Year	Lot (SqFt)	Building (SqFt)	Subdivision	Type	Style	Notes
532 CAMBRIDGE ST	44.3104.062.00	1953	6750	1392	UNIVERSITY PLACE ADDITION	One Storey	Ranch/Rambler	
533 CAMBRIDGE ST	44.3104.063.00	1956	8750	1223	UNIVERSITY PLACE ADDITION	One Storey	HRB	
402 CAMPBELL DR	44.1805.121.00	1953	9940	1584	HVIDSTON'S SUB-DIVISION	One Storey	Ranch/Rambler	
406 CAMPBELL DR	44.1805.120.00	1953	9940	1556	HVIDSTON'S SUB-DIVISION	One Storey	Contemporary	desert modern, attached garage
410 CAMPBELL DR	44.1805.119.00	1953	8820	1080	HVIDSTON'S SUB-DIVISION	One Storey	Contemporary	symmetrical pitched roof, carport
414 CAMPBELL DR	44.1805.118.00	1953	9941	1092	HVIDSTON'S SUB-DIVISION	One Storey	Contemporary	
418 CAMPBELL DR	44.1805.122.01	1966	14942	2554	HVIDSTON'S SUB-DIVISION	1.5 storey	Ranch/Rambler	
420 CAMPBELL DR	44.1805.122.02	1969	18244	1568	HVIDSTON'S SUB-DIVISION	Split Level	Ranch/Rambler	
424 CAMPBELL DR	44.1805.122.03	1964	13274	1455	HVIDSTON'S SUB-DIVISION	One Storey	Ranch/Rambler	
427 CAMPBELL DR	44.1805.083.00	1953	7400	1450	HVIDSTON'S SUB-DIVISION	One Storey	Contemporary	
428 CAMPBELL DR	44.1805.117.00	1954	8966	1189	HVIDSTON'S SUB-DIVISION	One Storey	Contemporary	
431 CAMPBELL DR	44.1805.084.00	1954	9410	1485	HVIDSTON'S SUB-DIVISION	One Storey	Ranch/Rambler	
432 CAMPBELL DR	44.1805.116.00	1954	10200	1533	HVIDSTON'S SUB-DIVISION	One Storey	Contemporary	Desert modern
435 CAMPBELL DR	44.1805.085.00	1954	9450	1164	HVIDSTON'S SUB-DIVISION	One Storey	Ranch/Rambler	
436 CAMPBELL DR	44.1805.115.00	1954	9520	893	HVIDSTON'S SUB-DIVISION	Split Level	Ranch/Rambler	
439 CAMPBELL DR	44.1805.086.00	1954	9450	1230	HVIDSTON'S SUB-DIVISION	One Storey	Contemporary	Desert modern
440 CAMPBELL DR	44.1805.114.00	1956	10200	1272	HVIDSTON'S SUB-DIVISION	One Storey	HRB	

Full Address	Parcel Number	Year	Lot (SqFt)	Building (SqFt)	Subdivision	Type	Style	Notes
443 CAMPBELL DR	44.1805.087.00	1954	9587	1217	HVIDSTON'S SUB-DIVISION	One Storey	Ranch/Rambler	
447 CAMPBELL DR	44.1805.088.00	1956	15160	1282	HVIDSTON'S SUB-DIVISION	One Storey	Contemporary	Desert modern
502 CAMPBELL DR	44.1805.113.00	1959	8113	1886	HVIDSTON'S SUB-DIVISION	One Storey	Ranch/Rambler	
503 CAMPBELL DR	44.1805.089.00	1955	23400	1384	HVIDSTON'S SUB-DIVISION	One Storey	Ranch/Rambler	
507 CAMPBELL DR	44.1805.090.00	1956	14372	1656	HVIDSTON'S SUB-DIVISION	One Storey	Ranch/Rambler	
511 CAMPBELL DR	44.1805.091.00	1957	11284	1506	HVIDSTON'S SUB-DIVISION	One Storey	Ranch/Rambler	
515 CAMPBELL DR	44.1805.092.00	1956	11200	1596	HVIDSTON'S SUB-DIVISION	One Storey	Ranch/Rambler	
520 CAMPBELL DR	44.1805.112.00	1965	9240	1216	HVIDSTON'S SUB-DIVISION	One Storey	Ranch/Rambler	
523 CAMPBELL DR	44.1805.093.00	1956	11340	1460	HVIDSTON'S SUB-DIVISION	One Storey	Ranch/Rambler	
607 CAMPBELL DR	44.1303.360.00	1956	9438	1332	COX'S	One Storey	HRB	
608 CAMPBELL DR	44.1303.355.00	1956	12662	972	COX'S	One Storey	Ranch/Rambler	
611 CAMPBELL DR	44.1303.359.00	1956	10164	1247	COX'S	One Storey	Ranch/Rambler	
612 CAMPBELL DR	44.1303.354.00	1956	11946	1182	COX'S	One Storey	Ranch/Rambler	
615 CAMPBELL DR	44.1303.358.00	1956	10890	1218	COX'S	One Storey	Ranch/Rambler	
616 CAMPBELL DR	44.1303.353.00	1956	11220	972	COX'S	One Storey	Ranch/Rambler	
619 CAMPBELL DR	44.1303.357.00	1956	11616	1382	COX'S	One Storey	Ranch/Rambler	
620 CAMPBELL DR	44.1303.352.00	1956	10494	1182	COX'S	One Storey	Ranch/Rambler	

Full Address	Parcel Number	Year	Lot (SqFt)	Building (SqFt)	Subdivision	Type	Style	Notes
623 CAMPBELL DR	44.1303.356.00	1956	12342	1182	COX'S	One Storey	Ranch/Rambler	
624 CAMPBELL DR	44.1303.351.00	1956	9768	1182	COX'S	One Storey	Ranch/Rambler	
702 CAMPBELL DR	44.1303.287.00	1955	9900	1172	COX'S	One Storey	Ranch/Rambler	
706 CAMPBELL DR	44.1303.286.00	1955	9900	1352	COX'S	One Storey	Ranch/Rambler	
710 CAMPBELL DR	44.1303.285.00	1955	9900	1172	COX'S	One Storey	Ranch/Rambler	
714 CAMPBELL DR	44.1303.284.00	1955	9900	1172	COX'S	One Storey	Ranch/Rambler	
718 CAMPBELL DR	44.1303.283.00	1955	9900	1172	COX'S	One Storey	Ranch/Rambler	
806 CAMPBELL DR	44.1303.229.00	1956	9900	1093	COX'S	One Storey	Ranch/Rambler	
810 CAMPBELL DR	44.1303.228.00	1966	9900	1375	COX'S	One Storey	Ranch/Rambler	
814 CAMPBELL DR	44.1303.227.00	1959	9900	1397	COX'S	One Storey	Ranch/Rambler	
815 CAMPBELL DR	44.1303.239.00	1958	11228	1305	COX'S	One Storey	Ranch/Rambler	
817 CAMPBELL DR	44.1303.237.00	1959	11220	1392	COX'S	One Storey	Ranch/Rambler	
818 CAMPBELL DR	44.1303.226.00	1959	9900	1025	COX'S	Split Level	Ranch/Rambler	
822 CAMPBELL DR	44.1303.225.00	1959	9900	960	COX'S	One Storey	Ranch/Rambler	
823 CAMPBELL DR	44.1303.236.00	1958	11220	1204	COX'S	One Storey	Ranch/Rambler	
902 CAMPBELL DR	44.1303.224.00	1959	9900	986	COX'S	One Storey	Ranch/Rambler	
905 CAMPBELL DR	44.1303.235.00	1959	11220	1536	COX'S	One Storey	Ranch/Rambler	



Full Address	Parcel Number	Year	Lot (SqFt)	Building (SqFt)	Subdivision	Type	Style	Notes
906 CAMPBELL DR	44.1303.223.00	1959	9900	960	COX'S	One Storey	Ranch/Rambler	
909 CAMPBELL DR	44.1303.234.00	1958	11220	1136	COX'S	One Storey	Ranch/Rambler	
910 CAMPBELL DR	44.1303.222.00	1959	9900	1025	COX'S	Split Level	Ranch/Rambler	
914 CAMPBELL DR	44.1303.221.00	1958	9900	992	COX'S	One Storey	Ranch/Rambler	Brick
915 CAMPBELL DR	44.1303.233.00	1958	11220	1144	COX'S	One Storey	Contemporary	
918 CAMPBELL DR	44.1303.220.00	1958	9900	992	COX'S	One Storey	Ranch/Rambler	
919 CAMPBELL DR	44.1303.232.00	1959	11220	1314	COX'S	One Storey	Ranch/Rambler	
1002 CAMPBELL DR	44.1303.081.00	1957	9933	1025	COX'S	One Storey	Ranch/Rambler	
1006 CAMPBELL DR	44.1303.080.00	1958	10560	1193	COX'S	One Storey	Ranch/Rambler	
1007 CAMPBELL DR	44.1303.091.00	1958	10560	1360	COX'S	One Storey	Ranch/Rambler	
1010 CAMPBELL DR	44.1303.079.00	1957	10560	1025	COX'S	One Storey	Ranch/Rambler	
1011 CAMPBELL DR	44.1303.090.00	1958	10560	1176	COX'S	One Storey	HRB	
1014 CAMPBELL DR	44.1303.078.00	1957	10560	1025	COX'S	One Storey	Ranch/Rambler	
1018 CAMPBELL DR	44.1303.077.00	1957	10560	1025	COX'S	One Storey	Ranch/Rambler	
1022 CAMPBELL DR	44.1303.076.00	1957	10560	1025	COX'S	One Storey	Ranch/Rambler	
1102 CAMPBELL DR	44.1303.075.00	1957	10560	1025	COX'S	One Storey	Ranch/Rambler	
1106 CAMPBELL DR	44.1303.074.00	1958	10560	1025	COX'S	One Storey	Ranch/Rambler	

Full Address	Parcel Number	Year	Lot (SqFt)	Building (SqFt)	Subdivision	Type	Style	Notes
1110 CAMPBELL DR	44.1303.073.00	1962	10560	924	COX'S	One Storey	Ranch/Rambler	
1114 CAMPBELL DR	44.1303.072.00	1962	10560	960	COX'S	One Storey	HRB	
1118 CAMPBELL DR	44.1303.071.00	1962	10560	1046	COX'S	One Storey	HRB	
3414 CHERRY LYNN DR	44.2913.089.00	1969	11900	1579	SUNNYSIDE TERRACE ADDITION	One Storey	Ranch/Rambler	
3418 CHERRY LYNN DR	44.2913.090.00	1969	12873	1456	SUNNYSIDE TERRACE ADDITION	One Storey	Ranch/Rambler	
3422 CHERRY LYNN DR	44.2913.091.00	1969	16274	1650	SUNNYSIDE TERRACE ADDITION	One Storey	Ranch/Rambler	
801 CHERRY ST	44.2303.137.00	1956	7500	1094	MC KELVEY'S ADDITION	Two Storey	Plain Residential	
815 CHERRY ST	44.2303.140.00	1952	7500	1008	MC KELVEY'S ADDITION	One Storey	Plain Residential	
1101 CHERRY ST	44.1109.003.00	1957	3500	0	AUDITOR'S SUB-DIVISION # 7	One Storey	Plain Residential	
1112 CHERRY ST	44.2203.079.01	1951	10920	1146	LINCOLN PARK VIEW 1ST ADDITION	One Storey	Ranch/Rambler	
1115 CHERRY ST	44.2203.071.00	1948	6441	1163	LINCOLN PARK VIEW 1ST ADDITION	1.5 storey	Plain Residential	
1116 CHERRY ST	44.2203.080.00	1950	6300	1290	LINCOLN PARK VIEW 1ST ADDITION	1.5 storey	Cape Cod	
1219 CHERRY ST	44.2203.063.00	1949	7281	1451	LINCOLN PARK VIEW 1ST ADDITION	One Storey	Plain Residential	
1241 CHERRY ST	44.2203.058.00	1949	6861	1468	LINCOLN PARK VIEW 1ST ADDITION	1.5 storey	Plain Residential	
1301 CHERRY ST	44.2204.144.00	1946	7000	1170	LINCOLN PARK VIEW 2ND ADD	1.5 storey	Cape Cod	
1302 CHERRY ST	44.1301.001.00	1950	13300	1080	COULTER'S SUB-DIVISION	One Storey	Plain Residential	
1305 CHERRY ST	44.2204.143.00	1948	5880	896	LINCOLN PARK VIEW 2ND ADD	One Storey	HRB	
1309 CHERRY ST	44.2204.142.00	1948	5880	1052	LINCOLN PARK VIEW 2ND ADD	One Storey	Plain Residential	
1313 CHERRY ST	44.2204.141.00	1949	5740	750	LINCOLN PARK VIEW 2ND ADD	One Storey	Plain Residential	
1314 CHERRY ST	44.1301.003.00	1949	9226	1576	COULTER'S SUB-DIVISION	One Storey	Ranch/Rambler	
1320 CHERRY ST	44.1301.004.00	1951	9380	1135	COULTER'S SUB-DIVISION	One Storey	Plain Residential	

Full Address	Parcel Number	Year	Lot (SqFt)	Building (SqFt)	Subdivision	Type	Style	Notes
1323 CHERRY ST	44.2204.139.00	1945	7000	864	LINCOLN PARK VIEW 2ND ADD	One Storey	Plain Residential	
1329 CHERRY ST	44.2204.137.00	1948	7000	720	LINCOLN PARK VIEW 2ND ADD	1.5 storey	Plain Residential	
1406 CHERRY ST	44.1301.007.00	1949	8890	1172	COULTER'S SUB-DIVISION	1.5 storey	Plain Residential	
1411 CHERRY ST	44.2204.122.00	1969	7000	1320	LINCOLN PARK VIEW 2ND ADD	One Storey	Ranch/Rambler	
1412 CHERRY ST	44.1301.008.00	1949	8890	1467	COULTER'S SUB-DIVISION	1.5 storey	Plain Residential	
1415 CHERRY ST	44.2204.124.00	1946	6020	1176	LINCOLN PARK VIEW 2ND ADD	One Storey	Plain Residential	
1416 CHERRY ST	44.1301.009.00	1946	8890	814	COULTER'S SUB-DIVISION	One Storey	Plain Residential	
1418 CHERRY ST	44.1301.010.00	1949	8890	780	COULTER'S SUB-DIVISION	One Storey	HRB	
1419 CHERRY ST	44.2204.126.00	1946	5600	1176	LINCOLN PARK VIEW 2ND ADD	One Storey	Plain Residential	
1422 CHERRY ST	44.1301.011.00	1950	8890	908	COULTER'S SUB-DIVISION	One Storey	Plain Residential	
1423 CHERRY ST	44.2204.130.00	1950	3600	720	LINCOLN PARK VIEW 2ND ADD	One Storey	Plain Residential	
1424 CHERRY ST	44.1301.012.00	1953	8890	1327	COULTER'S SUB-DIVISION	1.5 storey	Plain Residential	
1502 CHERRY ST	44.2201.001.00	1947	11000	1008	LETNES SUB-DIVISION	One Storey	Plain Residential	
1504 CHERRY ST	44.2201.002.00	1949	8724	1616	LETNES SUB-DIVISION	Two Storey	Other	attached garage, but looks different from ranch
1505 CHERRY ST	44.1110.002.00	1947	8939	1172	AUDITOR'S SUB-DIVISION # 8	1.5 storey	Plain Residential	
1506 CHERRY ST	44.2201.003.00	1947	9300	900	LETNES SUB-DIVISION	One Storey	HRB	
1508 CHERRY ST	44.2201.004.00	1947	9300	1152	LETNES SUB-DIVISION	Two Storey	New Traditional	
1510 CHERRY ST	44.2201.005.00	1947	9300	954	LETNES SUB-DIVISION	One Storey	Plain Residential	
1512 CHERRY ST	44.2201.006.00	1947	9300	835	LETNES SUB-DIVISION	One Storey	Plain Residential	
1514 CHERRY ST	44.2201.007.00	1947	9300	852	LETNES SUB-DIVISION	One Storey	HRB	
1515 CHERRY ST	44.2803.015.00	1949	8460	1403	ROBERTSON SUB-DIVISION	1.5 storey	Cape Cod	attached garage
1516 CHERRY ST	44.2201.008.00	1948	9300	1054	LETNES SUB-DIVISION	One Storey	HRB	
1517 CHERRY ST	44.2803.016.00	1951	8460	1083	ROBERTSON SUB-DIVISION	One Storey	Ranch/Rambler	
1518 CHERRY ST	44.2201.009.00	1948	9300	1144	LETNES SUB-DIVISION	One Storey	Plain Residential	
1519 CHERRY ST	44.2803.017.00	1950	8460	1101	ROBERTSON SUB-DIVISION	1.5 storey	Plain Residential	
1520 CHERRY ST	44.2201.010.00	1947	9300	1191	LETNES SUB-DIVISION	One Storey	Plain Residential	
1521 CHERRY ST	44.2803.018.00	1950	8460	1474	ROBERTSON SUB-DIVISION	1.5 storey	Plain Residential	
1522 CHERRY ST	44.2201.011.00	1947	9300	1152	LETNES SUB-DIVISION	Two Storey	New Traditional	

Full Address	Parcel Number	Year	Lot (SqFt)	Building (SqFt)	Subdivision	Type	Style	Notes
1523 CHERRY ST	44.2803.019.00	1950	8460	1641	ROBERTSON SUB-DIVISION	One Storey	HRB	
1524 CHERRY ST	44.2201.012.00	1947	11363	1303	LETNES SUB-DIVISION	1.5 storey	Cape Cod	modified
1525 CHERRY ST	44.2803.020.00	1950	8460	1603	ROBERTSON SUB-DIVISION	1.5 storey	Cape Cod	
1527 CHERRY ST	44.2803.021.00	1949	8460	1056	ROBERTSON SUB-DIVISION	One Storey	Ranch/Rambler	
1529 CHERRY ST	44.2803.022.00	1949	8460	1264	ROBERTSON SUB-DIVISION	1.5 storey	Cape Cod	
2002 CHERRY ST	44.1303.293.00	1957	10725	1378	COX'S	One Storey	Ranch/Rambler	
2010 CHERRY ST	44.1303.294.00	1959	10725	1443	COX'S	One Storey	Ranch/Rambler	
2014 CHERRY ST	44.1303.295.00	1959	10725	1140	COX'S	One Storey	Ranch/Rambler	
2018 CHERRY ST	44.1303.296.00	1959	10725	1465	COX'S	Split Level	Ranch/Rambler	
2112 CHERRY ST	44.1303.305.00	1957	8448	1040	COX'S	One Storey	HRB	
2202 CHERRY ST	44.1303.310.00	1957	8400	1094	COX'S	One Storey	HRB	
2220 CHERRY ST	44.1303.315.00	1958	8400	1445	COX'S	One Storey	Ranch/Rambler	
2303 CHERRY ST	44.1303.394.00	1957	10220	1532	COX'S	One Storey	Ranch/Rambler	
2503 CHERRY ST	44.3306.042.00	1963	11900	1248	WHITE CLOVER SUB-DIVISION	One Storey	Ranch/Rambler	
2504 CHERRY ST	44.3306.159.00	1962	13249	1104	WHITE CLOVER SUB-DIVISION	One Storey	Ranch/Rambler	
2509 CHERRY ST	44.3306.043.00	1961	9520	973	WHITE CLOVER SUB-DIVISION	One Storey	Ranch/Rambler	
2514 CHERRY ST	44.3306.186.00	1962	10971	1056	WHITE CLOVER SUB-DIVISION	One Storey	Ranch/Rambler	
2515 CHERRY ST	44.3306.044.00	1961	9520	1038	WHITE CLOVER SUB-DIVISION	One Storey	Ranch/Rambler	
2520 CHERRY ST	44.3306.185.00	1962	10971	1056	WHITE CLOVER SUB-DIVISION	One Storey	Ranch/Rambler	
2521 CHERRY ST	44.3306.045.00	1962	9520	1460	WHITE CLOVER SUB-DIVISION	One Storey	Ranch/Rambler	
2602 CHERRY ST	44.3306.184.00	1962	10971	1360	WHITE CLOVER SUB-DIVISION	One Storey	Ranch/Rambler	
2603 CHERRY ST	44.3306.046.00	1962	9520	1455	WHITE CLOVER SUB-DIVISION	Ranch/Rambl er	Ranch/Rambler	
2606 CHERRY ST	44.3306.183.00	1962	10971	1104	WHITE CLOVER SUB-DIVISION	Ranch/Rambl er	Ranch/Rambler	
2607 CHERRY ST	44.3306.047.00	1963	9520	1076	WHITE CLOVER SUB-DIVISION	Ranch/Rambl er	Ranch/Rambler	
2610 CHERRY ST	44.3306.182.00	1962	10971	1120	WHITE CLOVER SUB-DIVISION	Ranch/Rambl er	Ranch/Rambler	

Full Address	Parcel Number	Year	Lot (SqFt)	Building (SqFt)	Subdivision	Type	Style	Notes
2611 CHERRY ST	44.3306.048.00	1962	9563	1008	WHITE CLOVER SUB-DIVISION	Ranch/Rambl er	Ranch/Rambler	
2614 CHERRY ST	44.3306.181.00	1962	10971	1056	WHITE CLOVER SUB-DIVISION	Ranch/Rambl er	Ranch/Rambler	
2615 CHERRY ST	44.3306.049.00	1963	9648	1248	WHITE CLOVER SUB-DIVISION	Ranch/Rambl er	Ranch/Rambler	
2618 CHERRY ST	44.3306.180.00	1962	10971	1040	WHITE CLOVER SUB-DIVISION	Ranch/Rambl er	Ranch/Rambler	
2619 CHERRY ST	44.3306.050.00	1962	9733	1076	WHITE CLOVER SUB-DIVISION	Ranch/Rambl er	Ranch/Rambler	
2621 CHERRY ST	44.3306.051.00	1963	9818	1232	WHITE CLOVER SUB-DIVISION	One Storey	Ranch/Rambler	
2622 CHERRY ST	44.3306.179.00	1962	10971	1056	WHITE CLOVER SUB-DIVISION	One Storey	Ranch/Rambler	
2702 CHERRY ST	44.3306.178.00	1962	10971	1176	WHITE CLOVER SUB-DIVISION	One Storey	Ranch/Rambler	
2703 CHERRY ST	44.3306.052.00	1962	9903	1076	WHITE CLOVER SUB-DIVISION	One Storey	Ranch/Rambler	
2708 CHERRY ST	44.3306.177.00	1962	10971	1056	WHITE CLOVER SUB-DIVISION	One Storey	Ranch/Rambler	
2709 CHERRY ST	44.3306.053.00	1962	12203	1104	WHITE CLOVER SUB-DIVISION	One Storey	Ranch/Rambler	
2811 CHERRY ST	44.2907.002.00	1962	12048	1212	SUNSET ACRES 2ND ADDITION	One Storey	Ranch/Rambler	
2813 CHERRY ST	44.2907.003.00	1962	12990	1640	SUNSET ACRES 2ND ADDITION	One Storey	Ranch/Rambler	
2901 CHERRY ST	44.2907.053.00	1968	11916	1570	SUNSET ACRES 2ND ADDITION	One Storey	Ranch/Rambler	Corner, sun room at back
2905 CHERRY ST	44.2907.054.00	1966	10796	1424	SUNSET ACRES 2ND ADDITION	One Storey	Ranch/Rambler	
3001 CHERRY ST	44.2907.055.00	1966	10796	1204	SUNSET ACRES 2ND ADDITION	One Storey	Ranch/Rambler	
3005 CHERRY ST	44.2907.056.00	1966	10796	1724	SUNSET ACRES 2ND ADDITION	One Storey	Ranch/Rambler	
3009 CHERRY ST	44.2907.057.00	1968	10796	1878	SUNSET ACRES 2ND ADDITION	One Storey	Ranch/Rambler	U-shaped
3103 CHERRY ST	44.2907.058.00	1967	12776	1318	SUNSET ACRES 2ND ADDITION	One Storey	Ranch/Rambler	
3109 CHERRY ST	44.2907.059.00	1965	13580	1232	SUNSET ACRES 2ND ADDITION	One Storey	Ranch/Rambler	
3117 CHERRY ST	44.2907.060.01	1966	14366	1040	SUNSET ACRES 2ND ADDITION	One Storey	Ranch/Rambler	
3121 CHERRY ST	44.2907.060.02	1967	10200	1044	SUNSET ACRES 2ND ADDITION	One Storey	Ranch/Rambler	
3125 CHERRY ST	44.2907.061.00	1967	9173	1050	SUNSET ACRES 2ND ADDITION	One Storey	Ranch/Rambler	
1523 CHESTNUT PL	44.3301.032.00	1951	12185	1646	WALCHESTER PLACE	One Storey	Ranch/Rambler	



Full Address	Parcel Number	Year	Lot (SqFt)	Building (SqFt)	Subdivision	Type	Style	Notes
1525 CHESTNUT PL	44.3301.031.00	1950	6967	943	WALCHESTER PLACE	One Storey	Ranch/Rambler	
1529 CHESTNUT PL	44.3301.029.00	1952	6345	1272	WALCHESTER PLACE	One Storey	Ranch/Rambler	
702 CHESTNUT ST	44.1803.051.01	1946	10500	1064	HOLE'S CENTRAL ADDITION	One Storey	Other	NSS SITS# 32GF3064 listed as Contemporary
811 CHESTNUT ST	44.1801.000.12	1957	6720	1001	HOLE'S CENTRAL ADDITION	One Storey	Ranch/Rambler	NSS SITS# 32GF2452
1203 CHESTNUT ST	44.2205.029.00	1954	6369	1347	LUTHERAN BIBLE SCHOOL ADDITION	One Storey	Plain Residential	Cape Cod
1407 CHESTNUT ST	44.2204.019.00	1949	10125	1270	LINCOLN PARK VIEW 2ND ADD	One Storey	Plain Residential	
1411 CHESTNUT ST	44.2204.018.00	1948	10125	1908	LINCOLN PARK VIEW 2ND ADD	Two Storey	New Traditional	
1416 CHESTNUT ST	44.2204.040.00	1947	7000	1456	LINCOLN PARK VIEW 2ND ADD	Two Storey	New Traditional	
1419 CHESTNUT ST	44.2204.017.00	1948	6750	1680	LINCOLN PARK VIEW 2ND ADD	Two Storey	New Traditional	
1420 CHESTNUT ST	44.2204.041.00	1946	7000	1549	LINCOLN PARK VIEW 2ND ADD	Two Storey	Plain Residential	Cape Cod
1421 CHESTNUT ST	44.2204.016.00	1951	6750	1102	LINCOLN PARK VIEW 2ND ADD	One Storey	Plain Residential	
1507 CHESTNUT ST	44.3301.019.01	1950	13571	1741	WALCHESTER PLACE	Two Storey	New Traditional	
1509 CHESTNUT ST	44.3301.020.00	1949	8500	1736	WALCHESTER PLACE	Two Storey	Plain Residential	Cape Cod
1511 CHESTNUT ST	44.3301.021.00	1950	7360	1821	WALCHESTER PLACE	Two Storey	New Traditional	
1519 CHESTNUT ST	44.3301.025.00	1948	7488	1209	WALCHESTER PLACE	One Storey	Ranch/Rambler	
1520 CHESTNUT ST	44.3301.040.00	1968	8423	1358	WALCHESTER PLACE	One Storey	Ranch/Rambler	
1521 CHESTNUT ST	44.3301.026.00	1950	18663	1652	WALCHESTER PLACE	Split Level	Contemporary	SITS #32GF3820

Full Address	Parcel Number	Year	Lot (SqFt)	Building (SqFt)	Subdivision	Type	Style	Notes
1701 CHESTNUT ST	44.1805.051.00	1959	16258	1808	HVIDSTON'S SUB-DIVISION	One Storey	Plain Residential	
1709 CHESTNUT ST	44.1805.050.00	1951	10455	1225	HVIDSTON'S SUB-DIVISION	One Storey	Ranch/Rambler	
1713 CHESTNUT ST	44.1805.049.00	1956	10928	1611	HVIDSTON'S SUB-DIVISION	Split Level	Contemporary	
1717 CHESTNUT ST	44.1805.048.00	1951	11212	1121	HVIDSTON'S SUB-DIVISION	One Storey	Ranch/Rambler	
1801 CHESTNUT ST	44.1805.047.00	1952	11250	1165	HVIDSTON'S SUB-DIVISION	One Storey	Plain Residential	
1805 CHESTNUT ST	44.1805.046.00	1953	11250	2670	HVIDSTON'S SUB-DIVISION	Two Storey	Contemporary	
1811 CHESTNUT ST	44.1805.045.00	1954	11250	1260	HVIDSTON'S SUB-DIVISION	One Storey	Ranch/Rambler	
1815 CHESTNUT ST	44.1805.044.00	1954	11250	2953	HVIDSTON'S SUB-DIVISION	Two Storey	New Traditional	
1817 CHESTNUT ST	44.1805.043.00	1954	11250	1494	HVIDSTON'S SUB-DIVISION	One Storey	Plain Residential	
1901 CHESTNUT ST	44.1805.042.00	1954	11250	1156	HVIDSTON'S SUB-DIVISION	One Storey	Contemporary	
1902 CHESTNUT ST	44.1805.082.00	1953	9590	1092	HVIDSTON'S SUB-DIVISION	One Storey	Plain Residential	
1905 CHESTNUT ST	44.1805.041.00	1955	11250	1270	HVIDSTON'S SUB-DIVISION	Split Level	Contemporary	
1906 CHESTNUT ST	44.1805.081.00	1953	9590	1064	HVIDSTON'S SUB-DIVISION	One Storey	Ranch/Rambler	
1909 CHESTNUT ST	44.1805.040.00	1955	11250	1525	HVIDSTON'S SUB-DIVISION	One Storey	Ranch/Rambler	asymmetrical roofline
1910 CHESTNUT ST	44.1805.080.00	1953	9590	1064	HVIDSTON'S SUB-DIVISION	One Storey	Ranch/Rambler	
1914 CHESTNUT ST	44.1805.079.00	1954	9590	1124	HVIDSTON'S SUB-DIVISION	One Storey	Ranch/Rambler	
1915 CHESTNUT ST	44.1805.039.00	1955	11250	1772	HVIDSTON'S SUB-DIVISION	Split Level	Ranch/Rambler	

Full Address	Parcel Number	Year	Lot (SqFt)	Building (SqFt)	Subdivision	Type	Style	Notes
1918 CHESTNUT ST	44.1805.078.00	1954	9590	1094	HVIDSTON'S SUB-DIVISION	One Storey	Ranch/Rambler	
1919 CHESTNUT ST	44.1805.038.00	1954	11250	1308	HVIDSTON'S SUB-DIVISION	One Storey	Contemporary	
1922 CHESTNUT ST	44.1805.077.00	1954	9590	1057	HVIDSTON'S SUB-DIVISION	One Storey	Ranch/Rambler	
2001 CHESTNUT ST	44.1805.037.00	1954	11250	1305	HVIDSTON'S SUB-DIVISION	One Storey	Contemporary	
2002 CHESTNUT ST	44.1805.076.00	1954	8905	930	HVIDSTON'S SUB-DIVISION	One Storey	Ranch/Rambler	
2005 CHESTNUT ST	44.1805.036.00	1955	11250	1462	HVIDSTON'S SUB-DIVISION	One Storey	Contemporary	
2006 CHESTNUT ST	44.1805.075.00	1954	10275	1138	HVIDSTON'S SUB-DIVISION	One Storey	Ranch/Rambler	
2009 CHESTNUT ST	44.1805.035.00	1956	11250	1753	HVIDSTON'S SUB-DIVISION	One Storey	Contemporary	
2010 CHESTNUT ST	44.1805.074.00	1955	9590	1664	HVIDSTON'S SUB-DIVISION	One Storey	Ranch/Rambler	
2014 CHESTNUT ST	44.1805.073.00	1955	9590	1390	HVIDSTON'S SUB-DIVISION	One Storey	Ranch/Rambler	
2015 CHESTNUT ST	44.1805.034.00	1956	11250	728	HVIDSTON'S SUB-DIVISION	Split Level	Ranch/Rambler	
2017 CHESTNUT ST	44.1805.033.00	1954	10125	1152	HVIDSTON'S SUB-DIVISION	One Storey	Contemporary	recessed entry, original shingles on front, siding on side, garage is on Park Dr
2018 CHESTNUT ST	44.1805.072.00	1959	8220	1414	HVIDSTON'S SUB-DIVISION	One Storey	Ranch/Rambler	
2105 CHESTNUT ST	44.1805.054.00	1960	10087	1478	HVIDSTON'S SUB-DIVISION	One Storey	Ranch/Rambler	
2109 CHESTNUT ST	44.1805.053.00	1957	11700	1231	HVIDSTON'S SUB-DIVISION	One Storey	Ranch/Rambler	
2111 CHESTNUT ST	44.1303.460.00	1956	13500	1348	COX'S	One Storey	Ranch/Rambler	
2115 CHESTNUT ST	44.1303.461.00	1957	12000	1865	COX'S	One Storey	Ranch/Rambler	

Full Address	Parcel Number	Year	Lot (SqFt)	Building (SqFt)	Subdivision	Type	Style	Notes
2118 CHESTNUT ST	44.1303.419.00	1956	9011	1254	COX'S	One Storey	Ranch/Rambler	
2203 CHESTNUT ST	44.1303.462.00	1957	12000	1348	COX'S	One Storey	Ranch/Rambler	
2209 CHESTNUT ST	44.1303.463.00	1957	12000	1474	COX'S	One Storey	Ranch/Rambler	
2215 CHESTNUT ST	44.1303.464.00	1958	12000	1776	COX'S	One Storey	Ranch/Rambler	
2221 CHESTNUT ST	44.1303.465.00	1958	12000	1520	COX'S	One Storey	Ranch/Rambler	
2227 CHESTNUT ST	44.1303.466.00	1957	12000	1551	COX'S	One Storey	Ranch/Rambler	
2303 CHESTNUT ST	44.1303.467.00	1956	12000	1448	COX'S	One Storey	Plain Residential	
2304 CHESTNUT ST	44.1303.449.00	1956	8680	2544	COX'S	Two Storey	Plain Residential	photo, pitched roof, modified on east side, sun room attached
2309 CHESTNUT ST	44.1303.468.00	1959	12000	1505	COX'S	Split Level	Ranch/Rambler	
2315 CHESTNUT ST	44.1303.469.00	1956	12000	1440	COX'S	One Storey	Ranch/Rambler	
2403 CHESTNUT ST	44.1806.001.01	1963	8800	1232	HARWOOD-GRIFFITH ADDITION	One Storey	Ranch/Rambler	
2409 CHESTNUT ST	44.1806.002.00	1959	17600	2587	HARWOOD-GRIFFITH ADDITION	One Storey	Contemporary	SITS #32GF3821
2415 CHESTNUT ST	44.1806.003.00	1961	16000	2348	HARWOOD-GRIFFITH ADDITION	One Storey	Ranch/Rambler	
2502 CHESTNUT ST	44.3306.075.00	1962	11900	1763	WHITE CLOVER SUB-DIVISION	One Storey	Ranch/Rambler	
2503 CHESTNUT ST	44.1806.004.00	1960	17600	2560	HARWOOD-GRIFFITH ADDITION	Two Storey	New Traditional	
2508 CHESTNUT ST	44.3306.105.00	1959	10640	1123	WHITE CLOVER SUB-DIVISION	One Storey	Ranch/Rambler	asymmetrical roof line at back, shingles on front
2509 CHESTNUT ST	44.1806.005.00	1962	16000	3108	HARWOOD-GRIFFITH ADDITION	Two Storey	New Traditional	

Full Address	Parcel Number	Year	Lot (SqFt)	Building (SqFt)	Subdivision	Type	Style	Notes
2514 CHESTNUT ST	44.3306.104.00	1962	10640	1960	WHITE CLOVER SUB-DIVISION	Two Storey	Ranch/Rambler	
2515 CHESTNUT ST	44.1806.006.00	1965	15648	1892	HARWOOD-GRIFFITH ADDITION	Split Level	Ranch/Rambler	
2520 CHESTNUT ST	44.3306.103.00	1961	10640	1218	WHITE CLOVER SUB-DIVISION	One Storey	Ranch/Rambler	
2602 CHESTNUT ST	44.3306.102.00	1959	10640	1144	WHITE CLOVER SUB-DIVISION	One Storey	Ranch/Rambler	
2603 CHESTNUT ST	44.1806.007.00	1960	15520	2234	HARWOOD-GRIFFITH ADDITION	One Storey	Ranch/Rambler	
2608 CHESTNUT ST	44.3306.101.00	1959	10640	1120	WHITE CLOVER SUB-DIVISION	One Storey	Ranch/Rambler	
2609 CHESTNUT ST	44.1806.008.00	1960	15520	1809	HARWOOD-GRIFFITH ADDITION	One Storey	Ranch/Rambler	
2614 CHESTNUT ST	44.3306.100.00	1959	12456	1584	WHITE CLOVER SUB-DIVISION	One Storey	Ranch/Rambler	
2615 CHESTNUT ST	44.1806.009.00	1961	15520	1760	HARWOOD-GRIFFITH ADDITION	One Storey	Ranch/Rambler	
2618 CHESTNUT ST	44.3306.099.00	1960	13586	1361	WHITE CLOVER SUB-DIVISION	One Storey	Ranch/Rambler	oriented at an angle on the block
2703 CHESTNUT ST	44.1806.019.00	1963	13829	2156	HARWOOD-GRIFFITH ADDITION	One Storey	Ranch/Rambler	
2704 CHESTNUT ST	44.3306.106.00	1963	16569	1698	WHITE CLOVER SUB-DIVISION	One Storey	Ranch/Rambler	oriented at an angle on the block
2709 CHESTNUT ST	44.1806.020.00	1962	14329	1734	HARWOOD-GRIFFITH ADDITION	One Storey	Ranch/Rambler	
2710 CHESTNUT ST	44.3306.128.00	1961	10680	1200	WHITE CLOVER SUB-DIVISION	One Storey	Ranch/Rambler	
2715 CHESTNUT ST	44.1806.021.00	1961	13496	1684	HARWOOD-GRIFFITH ADDITION	One Storey	Ranch/Rambler	
2720 CHESTNUT ST	44.3306.127.00	1959	12211	1838	WHITE CLOVER SUB-DIVISION	One Storey	Contemporary	photo, original siding, corner of Chestnut and 28th Ave S.
2721 CHESTNUT ST	44.1806.022.00	1962	13655	1535	HARWOOD-GRIFFITH ADDITION	One Storey	Plain Residential	



Full Address	Parcel Number	Year	Lot (SqFt)	Building (SqFt)	Subdivision	Type	Style	Notes
2801 CHESTNUT ST	44.2906.001.00	1959	12218	2267	SUNSET ACRES ADDITION	Two Storey	Ranch/Rambler	Raised Ranch
2804 CHESTNUT ST	44.2906.014.00	1960	12149	1212	SUNSET ACRES ADDITION	One Storey	Ranch/Rambler	
2811 CHESTNUT ST	44.2906.002.00	1960	15000	1164	SUNSET ACRES ADDITION	One Storey	Ranch/Rambler	
2812 CHESTNUT ST	44.2906.015.00	1960	12450	1264	SUNSET ACRES ADDITION	One Storey	Ranch/Rambler	
2819 CHESTNUT ST	44.2906.003.00	1963	15000	1881	SUNSET ACRES ADDITION	One Storey	Ranch/Rambler	
2820 CHESTNUT ST	44.2906.016.00	1962	12450	1481	SUNSET ACRES ADDITION	One Storey	Ranch/Rambler	
2904 CHESTNUT ST	44.2906.017.00	1961	12450	1196	SUNSET ACRES ADDITION	One Storey	Ranch/Rambler	
2905 CHESTNUT ST	44.2906.004.00	1962	15000	1809	SUNSET ACRES ADDITION	One Storey	Ranch/Rambler	
2910 CHESTNUT ST	44.2906.018.00	1964	12750	2094	SUNSET ACRES ADDITION	One Storey	Ranch/Rambler	
2911 CHESTNUT ST	44.2906.005.00	1961	15000	1200	SUNSET ACRES ADDITION	One Storey	Ranch/Rambler	
2918 CHESTNUT ST	44.2906.019.00	1965	12750	2053	SUNSET ACRES ADDITION	One Storey	Ranch/Rambler	
2919 CHESTNUT ST	44.2906.006.00	1962	15000	1983	SUNSET ACRES ADDITION	One Storey	Ranch/Rambler	
2924 CHESTNUT ST	44.2906.020.00	1964	12750	1508	SUNSET ACRES ADDITION	One Storey	Ranch/Rambler	
3003 CHESTNUT ST	44.2906.007.00	1962	15000	1649	SUNSET ACRES ADDITION	One Storey	Ranch/Rambler	
3004 CHESTNUT ST	44.2906.021.00	1963	12750	1520	SUNSET ACRES ADDITION	One Storey	Ranch/Rambler	
3010 CHESTNUT ST	44.2906.022.00	1964	12750	1386	SUNSET ACRES ADDITION	One Storey	Ranch/Rambler	
3011 CHESTNUT ST	44.2906.008.00	1962	15000	1554	SUNSET ACRES ADDITION	One Storey	Ranch/Rambler	photo

Full Address	Parcel Number	Year	Lot (SqFt)	Building (SqFt)	Subdivision	Type	Style	Notes
3016 CHESTNUT ST	44.2906.023.00	1965	12750	2146	SUNSET ACRES ADDITION	One Storey	Ranch/Rambler	
3019 CHESTNUT ST	44.2906.009.00	1961	15000	1710	SUNSET ACRES ADDITION	One Storey	Ranch/Rambler	
3024 CHESTNUT ST	44.2906.024.00	1964	12750	1344	SUNSET ACRES ADDITION	One Storey	Ranch/Rambler	
3103 CHESTNUT ST	44.2906.010.00	1961	15000	1670	SUNSET ACRES ADDITION	One Storey	Ranch/Rambler	
3104 CHESTNUT ST	44.2906.025.00	1964	12750	1085	SUNSET ACRES ADDITION	Split Level	Ranch/Rambler	photo
3110 CHESTNUT ST	44.2906.026.00	1964	12750	1344	SUNSET ACRES ADDITION	One Storey	Ranch/Rambler	
3111 CHESTNUT ST	44.2906.011.00	1960	15000	1444	SUNSET ACRES ADDITION	One Storey	Ranch/Rambler	
3118 CHESTNUT ST	44.2906.027.00	1966	12750	1474	SUNSET ACRES ADDITION	One Storey	Ranch/Rambler	photo
3119 CHESTNUT ST	44.2906.012.00	1960	15000	1561	SUNSET ACRES ADDITION	One Storey	Ranch/Rambler	
3124 CHESTNUT ST	44.2906.028.00	1961	12750	1239	SUNSET ACRES ADDITION	One Storey	Ranch/Rambler	
3125 CHESTNUT ST	44.2906.013.00	1959	15000	1845	SUNSET ACRES ADDITION	One Storey	Ranch/Rambler	
3202 CHESTNUT ST	44.2913.027.00	1968	12000	1188	SUNNYSIDE TERRACE ADDITION	One Storey	Ranch/Rambler	
3203 CHESTNUT ST	44.2913.053.00	1968	16500	2691	SUNNYSIDE TERRACE ADDITION	One Storey	Ranch/Rambler	
3206 CHESTNUT ST	44.2913.028.00	1968	12000	1744	SUNNYSIDE TERRACE ADDITION	One Storey	Ranch/Rambler	
3209 CHESTNUT ST	44.2913.052.00	1968	16500	1374	SUNNYSIDE TERRACE ADDITION	One Storey	Ranch/Rambler	
3210 CHESTNUT ST	44.2913.029.00	1968	12000	1211	SUNNYSIDE TERRACE ADDITION	One Storey	Ranch/Rambler	
3215 CHESTNUT ST	44.2913.051.00	1969	16500	1907	SUNNYSIDE TERRACE ADDITION	Split Level	Ranch/Rambler	

Full Address	Parcel Number	Year	Lot (SqFt)	Building (SqFt)	Subdivision	Type	Style	Notes
3302 CHESTNUT ST	44.2913.031.00	1967	12000	1440	SUNNYSIDE TERRACE ADDITION	One Storey	Ranch/Rambler	
3303 CHESTNUT ST	44.2913.050.00	1968	16427	1392	SUNNYSIDE TERRACE ADDITION	Split Level	Ranch/Rambler	
3306 CHESTNUT ST	44.2913.032.00	1968	12000	1280	SUNNYSIDE TERRACE ADDITION	One Storey	Ranch/Rambler	
3307 CHESTNUT ST	44.2913.049.00	1967	15000	1318	SUNNYSIDE TERRACE ADDITION	One Storey	Ranch/Rambler	
3311 CHESTNUT ST	44.2913.048.00	1969	15000	1576	SUNNYSIDE TERRACE ADDITION	Split Level	Ranch/Rambler	
3411 CHESTNUT ST	44.2913.074.00	1969	15000	1911	SUNNYSIDE TERRACE ADDITION	Two Storey	Ranch/Rambler	
3511 CHESTNUT ST	44.2913.070.00	1969	15000	1968	SUNNYSIDE TERRACE ADDITION	One Storey	Ranch/Rambler	
3519 CHESTNUT ST	44.2913.069.00	1969	15000	1778	SUNNYSIDE TERRACE ADDITION	One Storey	Ranch/Rambler	
3602 CHESTNUT ST	44.2913.094.00	1969	14996	2160	SUNNYSIDE TERRACE ADDITION	Two Storey	Ranch/Rambler	
3603 CHESTNUT ST	44.2913.068.00	1970	15000	1912	SUNNYSIDE TERRACE ADDITION	One Storey	Ranch/Rambler	
3610 CHESTNUT ST	44.2913.095.00	1969	12816	1680	SUNNYSIDE TERRACE ADDITION	One Storey	Ranch/Rambler	
3611 CHESTNUT ST	44.2913.067.00	1969	15000	1344	SUNNYSIDE TERRACE ADDITION	One Storey	Ranch/Rambler	
3618 CHESTNUT ST	44.2913.096.00	1969	10657	1348	SUNNYSIDE TERRACE ADDITION	One Storey	Ranch/Rambler	
3619 CHESTNUT ST	44.2913.066.00	1969	14901	1910	SUNNYSIDE TERRACE ADDITION	One Storey	Ranch/Rambler	
4703 CHESTNUT ST	44.2001.001.00	1969	17150	2124	JULIENS SUB-DIVISION #1	Two Storey	Ranch/Rambler	
4711 CHESTNUT ST	44.2001.002.00	1969	17150	1204	JULIENS SUB-DIVISION #1	One Storey	Ranch/Rambler	
4805 CHESTNUT ST	44.2001.004.00	1969	17150	1232	JULIENS SUB-DIVISION #1	One Storey	Ranch/Rambler	

Full Address	Parcel Number	Year	Lot (SqFt)	Building (SqFt)	Subdivision	Type	Style	Notes
4811 CHESTNUT ST	44.2001.005.00	1969	17112	1125	JULIENS SUB-DIVISION #1	One Storey	Ranch/Rambler	
4905 CHESTNUT ST	44.2001.006.00	1968	16800	3564	JULIENS SUB-DIVISION #1	Two Storey	Ranch/Rambler	
4917 CHESTNUT ST	44.2001.008.00	1967	16800	1141	JULIENS SUB-DIVISION #1	One Storey	Ranch/Rambler	
5001 CHESTNUT ST	44.2001.009.00	1968	16800	1346	JULIENS SUB-DIVISION #1	One Storey	Ranch/Rambler	
5006 CHESTNUT ST	44.2002.003.00	1969	16658	1200	JULIENS SUBDIVISION #2	One Storey	Ranch/Rambler	
5011 CHESTNUT ST	44.2001.010.00	1968	16800	1232	JULIENS SUB-DIVISION #1	One Storey	Ranch/Rambler	
5101 CHESTNUT ST	44.2001.013.00	1969	16800	1132	JULIENS SUB-DIVISION #1	One Storey	Ranch/Rambler	
5116 CHESTNUT ST	44.2002.009.00	1970	16667	1512	JULIENS SUBDIVISION #2	One Storey	Ranch/Rambler	
5205 CHESTNUT ST	44.2001.017.00	1968	17500	1092	JULIENS SUB-DIVISION #1	One Storey	Ranch/Rambler	
5211 CHESTNUT ST	44.2001.018.00	1970	17500	1248	JULIENS SUB-DIVISION #1	One Storey	Ranch/Rambler	
5217 CHESTNUT ST	44.2001.019.00	1968	17500	1232	JULIENS SUB-DIVISION #1	One Storey	Ranch/Rambler	
5311 CHESTNUT ST	44.2001.021.00	1970	17500	1404	JULIENS SUB-DIVISION #1	One Storey	Ranch/Rambler	
5317 CHESTNUT ST	44.2001.022.00	1970	17500	1680	JULIENS SUB-DIVISION #1	One Storey	Ranch/Rambler	
202 CLEO CT	44.1211.005.00	1967	13122	2732	BROWN'S ADDITION	Split Level	Ranch/Rambler	
203 CLEO CT	44.1211.010.00	1969	13057	1852	BROWN'S ADDITION	One Storey	Ranch/Rambler	
208 CLEO CT	44.1211.006.00	1970	13380	1816	BROWN'S ADDITION	One Storey	Ranch/Rambler	
209 CLEO CT	44.1211.009.00	1966	13880	2794	BROWN'S ADDITION	Split Level	Ranch/Rambler	
2502 CLOVER DR	44.3306.033.00	1961	15148	1042	WHITE CLOVER SUB-DIVISION	One Storey	Ranch/Rambler	
2503 CLOVER DR	44.3306.077.00	1961	10056	1104	WHITE CLOVER SUB-DIVISION	One Storey	Ranch/Rambler	
2506 CLOVER DR	44.3306.074.00	1963	10333	1028	WHITE CLOVER SUB-DIVISION	One Storey	Ranch/Rambler	

Full Address	Parcel Number	Year	Lot (SqFt)	Building (SqFt)	Subdivision	Type	Style	Notes
2507 CLOVER DR	44.3306.078.00	1962	10628	1092	WHITE CLOVER SUB-DIVISION	One Storey	Ranch/Rambler	
2510 CLOVER DR	44.3306.073.00	1961	10427	1076	WHITE CLOVER SUB-DIVISION	One Storey	Ranch/Rambler	
2511 CLOVER DR	44.3306.079.00	1961	11716	1008	WHITE CLOVER SUB-DIVISION	One Storey	Ranch/Rambler	
2514 CLOVER DR	44.3306.072.00	1962	14136	1944	WHITE CLOVER SUB-DIVISION	1.5 storey	Plain Residential	
2515 CLOVER DR	44.3306.080.00	1959	18858	1166	WHITE CLOVER SUB-DIVISION	One Storey	Ranch/Rambler	
2518 CLOVER DR	44.3306.071.00	1961	11574	1008	WHITE CLOVER SUB-DIVISION	One Storey	Ranch/Rambler	
2519 CLOVER DR	44.3306.081.00	1959	14553	1014	WHITE CLOVER SUB-DIVISION	One Storey	Ranch/Rambler	
2522 CLOVER DR	44.3306.070.00	1961	10377	1076	WHITE CLOVER SUB-DIVISION	One Storey	Ranch/Rambler	
2523 CLOVER DR	44.3306.082.00	1959	11476	1060	WHITE CLOVER SUB-DIVISION	One Storey	Ranch/Rambler	
2526 CLOVER DR	44.3306.069.00	1962	9467	1190	WHITE CLOVER SUB-DIVISION	One Storey	Ranch/Rambler	
2527 CLOVER DR	44.3306.083.00	1959	9999	1248	WHITE CLOVER SUB-DIVISION	One Storey	Ranch/Rambler	
2530 CLOVER DR	44.3306.068.00	1962	9337	1708	WHITE CLOVER SUB-DIVISION	One Storey	Ranch/Rambler	
2531 CLOVER DR	44.3306.084.00	1960	8765	1212	WHITE CLOVER SUB-DIVISION	One Storey	Ranch/Rambler	
2534 CLOVER DR	44.3306.067.00	1962	15379	1893	WHITE CLOVER SUB-DIVISION	One Storey	Ranch/Rambler	
2535 CLOVER DR	44.3306.085.00	1960	9781	1008	WHITE CLOVER SUB-DIVISION	One Storey	Ranch/Rambler	
2538 CLOVER DR	44.3306.066.00	1962	16000	1396	WHITE CLOVER SUB-DIVISION	One Storey	Contemporary	
2539 CLOVER DR	44.3306.086.00	1963	10796	1204	WHITE CLOVER SUB-DIVISION	One Storey	Ranch/Rambler	
2542 CLOVER DR	44.3306.065.00	1963	14395	1500	WHITE CLOVER SUB-DIVISION	Split Level	Contemporary	
2543 CLOVER DR	44.3306.087.00	1963	11962	1160	WHITE CLOVER SUB-DIVISION	Split Level	Contemporary	
2547 CLOVER DR	44.3306.088.00	1963	14693	1300	WHITE CLOVER SUB-DIVISION	One Storey	Ranch/Rambler	
2602 CLOVER DR	44.3306.064.00	1962	10492	1048	WHITE CLOVER SUB-DIVISION	One Storey	Ranch/Rambler	
2606 CLOVER DR	44.3306.063.00	1962	10641	1200	WHITE CLOVER SUB-DIVISION	One Storey	Ranch/Rambler	
2610 CLOVER DR	44.3306.062.00	1962	10641	1354	WHITE CLOVER SUB-DIVISION	Split Level	Ranch/Rambler	
2614 CLOVER DR	44.3306.061.00	1962	8962	1144	WHITE CLOVER SUB-DIVISION	One Storey	Ranch/Rambler	
2618 CLOVER DR	44.3306.060.00	1964	9188	1370	WHITE CLOVER SUB-DIVISION	One Storey	Ranch/Rambler	
2704 CLOVER DR	44.3306.059.00	1963	9415	1248	WHITE CLOVER SUB-DIVISION	One Storey	Ranch/Rambler	
2710 CLOVER DR	44.3306.058.00	1963	11802	1131	WHITE CLOVER SUB-DIVISION	One Storey	Ranch/Rambler	
2802 CLOVER DR	44.2907.023.00	1967	10020	1833	SUNSET ACRES 2ND ADDITION	One Storey	Ranch/Rambler	



Full Address	Parcel Number	Year	Lot (SqFt)	Building (SqFt)	Subdivision	Type	Style	Notes
2806 CLOVER DR	44.2907.022.00	1964	12850	1746	SUNSET ACRES 2ND ADDITION	Two Storey	Ranch/Rambler	
2807 CLOVER DR	44.2907.027.00	1961	11530	1900	SUNSET ACRES 2ND ADDITION	One Storey	Ranch/Rambler	
2810 CLOVER DR	44.2907.021.00	1962	11563	1454	SUNSET ACRES 2ND ADDITION	One Storey	Ranch/Rambler	
2811 CLOVER DR	44.2907.028.00	1964	13850	1438	SUNSET ACRES 2ND ADDITION	One Storey	Ranch/Rambler	
2816 CLOVER DR	44.2907.020.00	1965	9430	1257	SUNSET ACRES 2ND ADDITION	One Storey	Ranch/Rambler	
2821 CLOVER DR	44.2907.029.00	1965	17877	1316	SUNSET ACRES 2ND ADDITION	One Storey	Ranch/Rambler	
2822 CLOVER DR	44.2907.019.00	1961	12982	1513	SUNSET ACRES 2ND ADDITION	One Storey	Ranch/Rambler	
2902 CLOVER DR	44.2907.018.00	1965	11681	1843	SUNSET ACRES 2ND ADDITION	One Storey	Ranch/Rambler	
2903 CLOVER DR	44.2907.030.00	1965	13617	1410	SUNSET ACRES 2ND ADDITION	Two Storey	Ranch/Rambler	
2907 CLOVER DR	44.2907.032.00	1965	9206	1390	SUNSET ACRES 2ND ADDITION	One Storey	Ranch/Rambler	
2910 CLOVER DR	44.2907.017.00	1963	9360	1248	SUNSET ACRES 2ND ADDITION	One Storey	Ranch/Rambler	
2911 CLOVER DR	44.2907.033.00	1963	9165	1948	SUNSET ACRES 2ND ADDITION	One Storey	Ranch/Rambler	
3002 CLOVER DR	44.2907.016.00	1962	9360	2208	SUNSET ACRES 2ND ADDITION	One Storey	Ranch/Rambler	Full height vertical windows at front
3003 CLOVER DR	44.2907.034.00	1962	9165	1196	SUNSET ACRES 2ND ADDITION	One Storey	Ranch/Rambler	
3008 CLOVER DR	44.2907.015.00	1965	9360	1248	SUNSET ACRES 2ND ADDITION	One Storey	Ranch/Rambler	
3009 CLOVER DR	44.2907.035.00	1964	9165	1984	SUNSET ACRES 2ND ADDITION	One Storey	Ranch/Rambler	
3014 CLOVER DR	44.2907.014.00	1967	9360	1832	SUNSET ACRES 2ND ADDITION	1.5 storey	Cape Cod	
3015 CLOVER DR	44.2907.036.00	1965	9165	1412	SUNSET ACRES 2ND ADDITION	One Storey	Ranch/Rambler	
3019 CLOVER DR	44.2907.037.00	1967	9337	1212	SUNSET ACRES 2ND ADDITION	One Storey	Ranch/Rambler	
3022 CLOVER DR	44.2907.013.00	1965	11700	1400	SUNSET ACRES 2ND ADDITION	One Storey	Ranch/Rambler	
101 COLUMBIA CT	44.2905.256.00	1953	7163	896	SWANGLER SUB-DIVISION	One Storey	Ranch/Rambler	
102 COLUMBIA CT	44.2905.249.00	1953	10353	1460	SWANGLER SUB-DIVISION	One Storey	Plain Residential	
105 COLUMBIA CT	44.2905.257.00	1954	7163	1218	SWANGLER SUB-DIVISION	1.5 storey	Cape Cod	
109 COLUMBIA CT	44.2905.258.00	1953	7163	1008	SWANGLER SUB-DIVISION	One Storey	Plain Residential	

Full Address	Parcel Number	Year	Lot (SqFt)	Building (SqFt)	Subdivision	Type	Style	Notes
110 COLUMBIA CT	44.2905.250.00	1953	10152	1224	SWANGLER SUB-DIVISION	One Storey	Ranch/Rambler	
113 COLUMBIA CT	44.2905.259.00	1953	7163	896	SWANGLER SUB-DIVISION	One Storey	HRB	
114 COLUMBIA CT	44.2905.251.00	1956	10152	1370	SWANGLER SUB-DIVISION	One Storey	Ranch/Rambler	
117 COLUMBIA CT	44.2905.260.00	1954	7163	1090	SWANGLER SUB-DIVISION	One Storey	Ranch/Rambler	
120 COLUMBIA CT	44.2905.252.00	1954	10152	1116	SWANGLER SUB-DIVISION	One Storey	Ranch/Rambler	
121 COLUMBIA CT	44.2905.287.00	1952	8383	972	SWANGLER SUB-DIVISION	One Storey	Ranch/Rambler	
125 COLUMBIA CT	44.2905.288.00	1951	6000	1156	SWANGLER SUB-DIVISION	One Storey	HRB	
126 COLUMBIA CT	44.2905.253.00	1953	10922	963	SWANGLER SUB-DIVISION	One Storey	Ranch/Rambler	
129 COLUMBIA CT	44.2905.289.00	1954	6000	884	SWANGLER SUB-DIVISION	One Storey	Plain Residential	
130 COLUMBIA CT	44.2905.254.00	1958	10922	1438	SWANGLER SUB-DIVISION	One Storey	Ranch/Rambler	
133 COLUMBIA CT	44.2905.290.00	1953	6000	972	SWANGLER SUB-DIVISION	One Storey	HRB	
134 COLUMBIA CT	44.2905.266.00	1952	7577	972	SWANGLER SUB-DIVISION	One Storey	Ranch/Rambler	
137 COLUMBIA CT	44.2905.291.00	1953	6000	1224	SWANGLER SUB-DIVISION	One Storey	Ranch/Rambler	
138 COLUMBIA CT	44.2905.267.00	1953	6343	1080	SWANGLER SUB-DIVISION	One Storey	HRB	
141 COLUMBIA CT	44.2905.292.00	1953	6911	1144	SWANGLER SUB-DIVISION	One Storey	Ranch/Rambler	
142 COLUMBIA CT	44.2905.268.00	1952	6960	972	SWANGLER SUB-DIVISION	One Storey	Ranch/Rambler	
146 COLUMBIA CT	44.2905.270.00	1952	6960	1183	SWANGLER SUB-DIVISION	One Storey	Ranch/Rambler	

Full Address	Parcel Number	Year	Lot (SqFt)	Building (SqFt)	Subdivision	Type	Style	Notes
147 COLUMBIA CT	44.2905.284.00	1954	8257	1342	SWANGLER SUB-DIVISION	One Storey	Ranch/Rambler	
149 COLUMBIA CT	44.2905.282.00	1953	7246	784	SWANGLER SUB-DIVISION	One Storey	HRB	
150 COLUMBIA CT	44.2905.271.00	1952	6960	972	SWANGLER SUB-DIVISION	One Storey	Ranch/Rambler	
154 COLUMBIA CT	44.2905.265.00	1956	7163	1232	SWANGLER SUB-DIVISION	One Storey	Ranch/Rambler	
157 COLUMBIA CT	44.2905.279.00	1957	7230	2150	SWANGLER SUB-DIVISION	Two Storey	Contemporary	SITS #32GF3829
158 COLUMBIA CT	44.2905.264.00	1957	7163	1200	SWANGLER SUB-DIVISION	One Storey	Ranch/Rambler	
162 COLUMBIA CT	44.2905.263.00	1955	7360	1360	SWANGLER SUB-DIVISION	One Storey	HRB	
166 COLUMBIA CT	44.2905.262.00	1965	6967	1606	SWANGLER SUB-DIVISION	One Storey	Ranch/Rambler	Brick
167 COLUMBIA CT	44.2905.277.00	1965	8683	1400	SWANGLER SUB-DIVISION	One Storey	Ranch/Rambler	
170 COLUMBIA CT	44.2905.261.00	1956	7163	1772	SWANGLER SUB-DIVISION	One Storey	Ranch/Rambler	
175 COLUMBIA CT	44.2905.275.00	1955	8683	1088	SWANGLER SUB-DIVISION	One Storey	Ranch/Rambler	
322 COLUMBIA RD	44.2103.010.00	1951	8231	1208	KELSEY'S 3RD ADDITION	One Storey	Ranch/Rambler	
420 COLUMBIA RD	44.2103.031.00	1953	8530	2034	KELSEY'S 3RD ADDITION	One Storey	Ranch/Rambler	
504 COLUMBIA RD	44.3304.038.00	1960	9829	1977	WESTWOOD SUB-DIVISION	Two Storey	Cape Cod	
512 COLUMBIA RD	44.3304.025.00	1951	9895	1095	WESTWOOD SUB-DIVISION	One Storey	HRB	
618 COLUMBIA RD	44.2905.285.00	1953	7246	952	SWANGLER SUB-DIVISION	One Storey	Ranch/Rambler	
622 COLUMBIA RD	44.2905.283.00	1953	7246	1176	SWANGLER SUB-DIVISION	One Storey	Ranch/Rambler	

Full Address	Parcel Number	Year	Lot (SqFt)	Building (SqFt)	Subdivision	Type	Style	Notes
710 COLUMBIA RD	44.2905.276.00	1959	8683	1328	SWANGLER SUB-DIVISION	One Storey	Ranch/Rambler	
716 COLUMBIA RD	44.2905.273.00	1965	8683	1362	SWANGLER SUB-DIVISION	One Storey	Ranch/Rambler	
818 COLUMBIA RD	44.2905.093.00	1964	8647	1682	SWANGLER SUB-DIVISION	Two Storey	Ranch/Rambler	
902 COLUMBIA RD	44.2905.092.00	1964	8647	1200	SWANGLER SUB-DIVISION	One Storey	Ranch/Rambler	
906 COLUMBIA RD	44.2905.091.00	1967	8584	1620	SWANGLER SUB-DIVISION	Two Storey	Ranch/Rambler	
918 COLUMBIA RD	44.2905.088.00	1953	8333	1134	SWANGLER SUB-DIVISION	One Storey	Plain Residential	
922 COLUMBIA RD	44.2905.087.00	1953	8333	1263	SWANGLER SUB-DIVISION	One Storey	Plain Residential	
2912 COLUMBINE CT	44.1316.003.01	1965	12738	1782	COLUMBIA PARK 2ND ADDITION	One Storey	Ranch/Rambler	
15 CONKLIN AVE	44.2802.148.00	1964	7000	2438	RIVERSIDE PARK ADDITION	One Storey	Plain Residential	Riverside SITS# 32GF170
522 CONKLIN AVE	44.2901.024.00	1948	7000	1105	SKIDMORE ADDITION	1.5 storey	Plain Residential	Modified
719 COTTONWOOD ST	44.2904.012.00	1969	7025	1488	STONE'S ADDITION	One Storey	Ranch/Rambler	
916 COTTONWOOD ST	44.1801.058.00	1955	7462	1216	HACKNEY'S ADDITION	Two Storey	Other	
1420 COTTONWOOD ST	44.2204.106.00	1948	7450	1307	LINCOLN PARK VIEW 2ND ADD	1.5 storey	Plain Residential	
1504 COTTONWOOD ST	44.1110.010.00	1950	9936	1450	AUDITOR'S SUB-DIVISION # 8	One Storey	Ranch/Rambler	
1509 COTTONWOOD ST	44.1302.002.00	1968	10680	1660	COUNTRY HOME ADDITION	Two Storey	Ranch/Rambler	

Full Address	Parcel Number	Year	Lot (SqFt)	Building (SqFt)	Subdivision	Type	Style	Notes
1511 COTTONWOOD ST	44.1302.003.00	1952	14240	2307	COUNTRY HOME ADDITION	One Storey	HRB	
1513 COTTONWOOD ST	44.1302.004.00	1954	14240	2104	COUNTRY HOME ADDITION	One Storey	Ranch/Rambler	
1515 COTTONWOOD ST	44.1302.005.00	1952	10680	1301	COUNTRY HOME ADDITION	1.5 storey	Plain Residential	
1517 COTTONWOOD ST	44.1302.006.00	1949	10680	1284	COUNTRY HOME ADDITION	One Storey	Ranch/Rambler	
1518 COTTONWOOD ST	44.2803.013.00	1948	8021	1345	ROBERTSON SUB-DIVISION	One Storey	Plain Residential	
1519 COTTONWOOD ST	44.1302.007.00	1950	10680	1873	COUNTRY HOME ADDITION	One Storey	Ranch/Rambler	
1520 COTTONWOOD ST	44.2803.012.00	1947	7444	1692	ROBERTSON SUB-DIVISION	1.5 storey	Cape Cod	
1521 COTTONWOOD ST	44.1302.008.00	1953	10680	1488	COUNTRY HOME ADDITION	1.5 storey	Cape Cod	
1522 COTTONWOOD ST	44.2803.011.00	1948	8143	1907	ROBERTSON SUB-DIVISION	1.5 storey	Contemporary	
1523 COTTONWOOD ST	44.1302.009.00	1950	10680	1312	COUNTRY HOME ADDITION	Two Storey	New Traditional	
1524 COTTONWOOD ST	44.2803.010.00	1950	8143	1723	ROBERTSON SUB-DIVISION	One Storey	Plain Residential	
1525 COTTONWOOD ST	44.1302.010.00	1950	10680	1649	COUNTRY HOME ADDITION	1.5 storey	Contemporary	



Full Address	Parcel Number	Year	Lot (SqFt)	Building (SqFt)	Subdivision	Type	Style	Notes
1526 COTTONWOOD ST	44.2803.009.00	1951	8143	1624	ROBERTSON SUB-DIVISION	One Storey	Ranch/Rambler	
1527 COTTONWOOD ST	44.1302.011.00	1949	10680	1204	COUNTRY HOME ADDITION	One Storey	Ranch/Rambler	
1528 COTTONWOOD ST	44.2803.008.00	1950	8143	1970	ROBERTSON SUB-DIVISION	One Storey	New Traditional	
1704 COTTONWOOD ST	44.1805.123.00	1952	10886	1190	HVIDSTON'S SUB-DIVISION	One Storey	Ranch/Rambler	
1708 COTTONWOOD ST	44.1805.124.00	1950	10886	1305	HVIDSTON'S SUB-DIVISION	One Storey	Ranch/Rambler	
1712 COTTONWOOD ST	44.1805.125.00	1950	10396	1260	HVIDSTON'S SUB-DIVISION	One Storey	Ranch/Rambler	
1716 COTTONWOOD ST	44.1805.126.00	1953	10256	1840	HVIDSTON'S SUB-DIVISION	Two Storey	Ranch/Rambler	Modified
1720 COTTONWOOD ST	44.1805.127.00	1951	10256	1315	HVIDSTON'S SUB-DIVISION	One Storey	Ranch/Rambler	
1724 COTTONWOOD ST	44.1805.128.00	1952	10582	2348	HVIDSTON'S SUB-DIVISION	One Storey	Ranch/Rambler	
1804 COTTONWOOD ST	44.1805.129.00	1953	10582	1111	HVIDSTON'S SUB-DIVISION	One Storey	Ranch/Rambler	
1808 COTTONWOOD ST	44.1805.130.00	1953	11396	1461	HVIDSTON'S SUB-DIVISION	One Storey	Ranch/Rambler	
1811 COTTONWOOD ST	44.1805.104.00	1953	8400	1520	HVIDSTON'S SUB-DIVISION	One Storey	Ranch/Rambler	

Full Address	Parcel Number	Year	Lot (SqFt)	Building (SqFt)	Subdivision	Type	Style	Notes
1812 COTTONWOOD ST	44.1805.131.00	1953	12210	1048	HVIDSTON'S SUB-DIVISION	One Storey	Ranch/Rambler	
1815 COTTONWOOD ST	44.1805.105.00	1953	8400	1008	HVIDSTON'S SUB-DIVISION	One Storey	Ranch/Rambler	
1819 COTTONWOOD ST	44.1805.106.00	1954	9800	1248	HVIDSTON'S SUB-DIVISION	One Storey	Ranch/Rambler	
1820 COTTONWOOD ST	44.1805.132.00	1954	16280	1517	HVIDSTON'S SUB-DIVISION	One Storey	Ranch/Rambler	
1823 COTTONWOOD ST	44.1805.107.00	1954	9800	1208	HVIDSTON'S SUB-DIVISION	One Storey	Ranch/Rambler	
1824 COTTONWOOD ST	44.1805.133.00	1954	11396	1600	HVIDSTON'S SUB-DIVISION	One Storey	Ranch/Rambler	
1828 COTTONWOOD ST	44.1805.134.00	1954	11396	1248	HVIDSTON'S SUB-DIVISION	One Storey	Ranch/Rambler	
1907 COTTONWOOD ST	44.1805.108.00	1954	9800	1662	HVIDSTON'S SUB-DIVISION	One Storey	Ranch/Rambler	
1911 COTTONWOOD ST	44.1805.109.00	1954	9800	1148	HVIDSTON'S SUB-DIVISION	One Storey	Ranch/Rambler	
1912 COTTONWOOD ST	44.1805.135.00	1955	12210	1224	HVIDSTON'S SUB-DIVISION	One Storey	Ranch/Rambler	
1915 COTTONWOOD ST	44.1805.110.00	1955	9800	1228	HVIDSTON'S SUB-DIVISION	One Storey	Ranch/Rambler	
1916 COTTONWOOD ST	44.1805.136.00	1955	12210	1328	HVIDSTON'S SUB-DIVISION	One Storey	Ranch/Rambler	

Full Address	Parcel Number	Year	Lot (SqFt)	Building (SqFt)	Subdivision	Type	Style	Notes
1919 COTTONWOOD ST	44.1805.111.00	1955	8960	1208	HVIDSTON'S SUB-DIVISION	One Storey	Ranch/Rambler	
1920 COTTONWOOD ST	44.1805.137.00	1955	12210	1224	HVIDSTON'S SUB-DIVISION	One Storey	Ranch/Rambler	
1924 COTTONWOOD ST	44.1805.138.00	1955	12210	2022	HVIDSTON'S SUB-DIVISION	Split Level	Ranch/Rambler	
2004 COTTONWOOD ST	44.1805.139.00	1956	12210	1212	HVIDSTON'S SUB-DIVISION	One Storey	Ranch/Rambler	
2008 COTTONWOOD ST	44.1805.140.00	1956	12210	1224	HVIDSTON'S SUB-DIVISION	One Storey	Ranch/Rambler	
2014 COTTONWOOD ST	44.1805.141.00	1956	12210	1328	HVIDSTON'S SUB-DIVISION	One Storey	Ranch/Rambler	
2215 COTTONWOOD ST	44.1303.430.00	1957	8960	1176	COX'S	One Storey	Ranch/Rambler	
2303 COTTONWOOD ST	44.1303.440.00	1956	8960	1256	COX'S	Split Level	Ranch/Rambler	
952 DARWIN DR	44.3107.024.00	1969	9467	1382	UNIVERSITY HEIGHTS ADDITION	One Storey	Ranch/Rambler	
960 DARWIN DR	44.3107.023.00	1969	9624	1698	UNIVERSITY HEIGHTS ADDITION	Two Storey	Cape Cod	
1004 DARWIN DR	44.3107.040.00	1969	9265	1316	UNIVERSITY HEIGHTS ADDITION	Split Level	Ranch/Rambler	
1008 DARWIN DR	44.3107.039.00	1969	9125	1452	UNIVERSITY HEIGHTS ADDITION	Split Level	Ranch/Rambler	
1009 DARWIN DR	44.3107.079.00	1969	13588	1180	UNIVERSITY HEIGHTS ADDITION	One Storey	Ranch/Rambler	
1014 DARWIN DR	44.3107.038.00	1969	8661	1448	UNIVERSITY HEIGHTS ADDITION	One Storey	Ranch/Rambler	

Full Address	Parcel Number	Year	Lot (SqFt)	Building (SqFt)	Subdivision	Type	Style	Notes
1017 DARWIN DR	44.3107.078.00	1969	13681	1400	UNIVERSITY HEIGHTS ADDITION	One Storey	Ranch/Rambler	
1103 DARWIN DR	44.3107.077.00	1969	12974	1212	UNIVERSITY HEIGHTS ADDITION	One Storey	Ranch/Rambler	
1111 DARWIN DR	44.3107.076.00	1970	14642	1697	UNIVERSITY HEIGHTS ADDITION	Two Storey	Cape Cod	
1201 DARWIN DR	44.3107.075.00	1970	15758	1134	UNIVERSITY HEIGHTS ADDITION	Split Level	Ranch/Rambler	
1703 DEMERS AVE	44.3305.130.01	1956	71920	952	WILLMAR ADDITION	One Storey	Ranch/Rambler	
1704 DREES DR	44.3204.043.00	1967	7920	1040	VALLEY PARK ADDITION	One Storey	Ranch/Rambler	
1708 DREES DR	44.3204.042.00	1966	8857	1004	VALLEY PARK ADDITION	One Storey	Ranch/Rambler	
1712 DREES DR	44.3204.041.00	1966	11339	1032	VALLEY PARK ADDITION	One Storey	Ranch/Rambler	
1716 DREES DR	44.3204.040.00	1966	7659	1032	VALLEY PARK ADDITION	One Storey	Ranch/Rambler	
1720 DREES DR	44.3204.039.00	1966	7049	1004	VALLEY PARK ADDITION	One Storey	Ranch/Rambler	
1723 DREES DR	44.3204.052.00	1967	7888	1050	VALLEY PARK ADDITION	One Storey	Ranch/Rambler	
1724 DREES DR	44.3204.038.00	1969	7208	1366	VALLEY PARK ADDITION	One Storey	Ranch/Rambler	
1802 DREES DR	44.3204.037.00	1966	7208	1404	VALLEY PARK ADDITION	One Storey	Ranch/Rambler	
1803 DREES DR	44.3204.053.00	1968	7888	1150	VALLEY PARK ADDITION	One Storey	Ranch/Rambler	
1806 DREES DR	44.3204.036.00	1967	7208	1445	VALLEY PARK ADDITION	One Storey	Ranch/Rambler	
1807 DREES DR	44.3204.054.00	1968	7888	1300	VALLEY PARK ADDITION	One Storey	Ranch/Rambler	
1810 DREES DR	44.3204.035.00	1969	7208	1086	VALLEY PARK ADDITION	One Storey	Ranch/Rambler	
1811 DREES DR	44.3204.055.00	1968	7888	1042	VALLEY PARK ADDITION	One Storey	Ranch/Rambler	
1814 DREES DR	44.3204.034.00	1968	7208	1219	VALLEY PARK ADDITION	One Storey	Ranch/Rambler	
1815 DREES DR	44.3204.056.00	1967	7888	960	VALLEY PARK ADDITION	One Storey	Ranch/Rambler	
1818 DREES DR	44.3204.033.00	1966	7208	1041	VALLEY PARK ADDITION	One Storey	Ranch/Rambler	
1819 DREES DR	44.3204.057.00	1967	7888	960	VALLEY PARK ADDITION	One Storey	Ranch/Rambler	
1822 DREES DR	44.3204.032.00	1966	7208	1212	VALLEY PARK ADDITION	One Storey	Ranch/Rambler	
1823 DREES DR	44.3204.058.00	1966	7888	1004	VALLEY PARK ADDITION	One Storey	Ranch/Rambler	
1902 DREES DR	44.3204.031.00	1966	7208	1490	VALLEY PARK ADDITION	One Storey	Ranch/Rambler	

Full Address	Parcel Number	Year	Lot (SqFt)	Building (SqFt)	Subdivision	Type	Style	Notes
1903 DREES DR	44.3204.059.00	1968	7888	1158	VALLEY PARK ADDITION	One Storey	Ranch/Rambler	
1906 DREES DR	44.3204.030.00	1969	7049	1254	VALLEY PARK ADDITION	One Storey	Ranch/Rambler	
1907 DREES DR	44.3204.060.00	1968	7688	1248	VALLEY PARK ADDITION	One Storey	Ranch/Rambler	
1910 DREES DR	44.3204.029.00	1967	7658	1120	VALLEY PARK ADDITION	One Storey	Ranch/Rambler	
1914 DREES DR	44.3204.028.00	1967	11339	1196	VALLEY PARK ADDITION	One Storey	Ranch/Rambler	
1918 DREES DR	44.3204.027.00	1967	8857	1092	VALLEY PARK ADDITION	One Storey	Ranch/Rambler	
1922 DREES DR	44.3204.026.00	1968	7920	1115	VALLEY PARK ADDITION	One Storey	Ranch/Rambler	
1520 DYKE AVE	44.1206.156.00	1948	7000	752	BUDGE & ESHELMAN'S 3RD ADDITION	One Storey	Plain Residential	
1524 DYKE AVE	44.1206.155.00	1946	7000	732	BUDGE & ESHELMAN'S 3RD ADDITION		Other	House has gone. Vacant lot
1620 DYKE AVE	44.1206.281.01	1950	7000	961	BUDGE & ESHELMAN'S 3RD ADDITION	One Storey	Plain Residential	
1702 DYKE AVE	44.1206.318.00	1955	7000	842	BUDGE & ESHELMAN'S 3RD ADDITION	One Storey	Plain Residential	
1718 DYKE AVE	44.1206.314.00	1955	7000	912	BUDGE & ESHELMAN'S 3RD ADDITION	One Storey	Plain Residential	
1802 DYKE AVE	44.1206.426.00	1946	14000	1022	BUDGE & ESHELMAN'S 3RD ADDITION	One Storey	Plain Residential	
1812 DYKE AVE	44.1206.425.00	1952	7000	720	BUDGE & ESHELMAN'S 3RD ADDITION	One Storey	Plain Residential	
1814 DYKE AVE	44.1206.424.00	1946	7000	600	BUDGE & ESHELMAN'S 3RD ADDITION	One Storey	Plain Residential	
1903 DYKE AVE	44.1206.439.00	1962	16868	1680	BUDGE & ESHELMAN'S 3RD ADDITION	One Storey	Ranch/Rambler	Long extended shed/ garage attached
2018 DYKE AVE	44.1401.017.00	1963	7000	1555	DACOTAH PLACE ADDITION	One Storey	Contemporary	Flat roof
2026 DYKE AVE	44.1401.015.00	1956	7000	1326	DACOTAH PLACE ADDITION	1.5 storey	Cape Cod	
3007 ELMWOOD DR	44.1602.055.01	1963	16273	1389	FLAAT'S ADDITION	One Storey	Ranch/Rambler	
793 EVERGREEN DR	44.2328.040.00	1961	13090	2167	MIGHTY ACRES SECOND ADDITION	One Storey	Ranch/Rambler	
421 FENTON AVE	44.2901.099.00	1946	3500	784	SKIDMORE ADDITION	One Storey	Plain Residential	



Full Address	Parcel Number	Year	Lot (SqFt)	Building (SqFt)	Subdivision	Type	Style	Notes
1012 HAMMERLING AVE	44.2902.115.00	1955	6208	1008	SOUTHSIDE ADDITION	One Storey	Ranch/Rambler	
1015 HAMMERLING AVE	44.2902.126.00	1956	9462	1572	SOUTHSIDE ADDITION	1.5 storey	Plain Residential	
1020 HAMMERLING AVE	44.2902.116.00	1953	6508	794	SOUTHSIDE ADDITION	One Storey	Plain Residential	
1021 HAMMERLING AVE	44.2902.128.00	1954	7593	1234	SOUTHSIDE ADDITION	One Storey	Plain Residential	
1022 HAMMERLING AVE	44.2902.117.00	1954	7593	1234	SOUTHSIDE ADDITION	One Storey	Plain Residential	
1026 HAMMERLING AVE	44.2902.118.00	1953	7593	884	SOUTHSIDE ADDITION	One Storey	Ranch/Rambler	
1027 HAMMERLING AVE	44.2902.129.00	1954	7593	1100	SOUTHSIDE ADDITION	One Storey	Ranch/Rambler	
1102 HAMMERLING AVE	44.1603.031.00	1957	7630	1064	FLADLAND'S ADDITION	One Storey	HRB	
1103 HAMMERLING AVE	44.1603.046.00	1957	7630	1064	FLADLAND'S ADDITION	One Storey	HRB	
1106 HAMMERLING AVE	44.1603.030.00	1957	7630	1138	FLADLAND'S ADDITION	One Storey	HRB	
1107 HAMMERLING AVE	44.1603.045.00	1956	7630	952	FLADLAND'S ADDITION	One Storey	Ranch/Rambler	
1110 HAMMERLING AVE	44.1603.029.00	1957	7630	1088	FLADLAND'S ADDITION	One Storey	HRB	

Full Address	Parcel Number	Year	Lot (SqFt)	Building (SqFt)	Subdivision	Type	Style	Notes
1111 HAMMERLING AVE	44.1603.044.00	1955	7630	1085	FLADLAND'S ADDITION	One Storey	HRB	
1114 HAMMERLING AVE	44.1603.028.00	1956	7630	1064	FLADLAND'S ADDITION	One Storey	HRB	
1115 HAMMERLING AVE	44.1603.043.00	1956	7630	952	FLADLAND'S ADDITION	One Storey	Ranch/Rambler	
1118 HAMMERLING AVE	44.1603.027.00	1956	7630	952	FLADLAND'S ADDITION	One Storey	Ranch/Rambler	
1119 HAMMERLING AVE	44.1603.042.00	1958	7630	1064	FLADLAND'S ADDITION	One Storey	HRB	
1122 HAMMERLING AVE	44.1603.026.00	1958	8277	1260	FLADLAND'S ADDITION	One Storey	Ranch/Rambler	
1123 HAMMERLING AVE	44.1603.041.00	1957	8258	1088	FLADLAND'S ADDITION	One Storey	Ranch/Rambler	
1126 HAMMERLING AVE	44.1603.025.00	1956	8794	1008	FLADLAND'S ADDITION	One Storey	Ranch/Rambler	
1130 HAMMERLING AVE	44.1603.024.00	1955	8816	1166	FLADLAND'S ADDITION	One Storey	Ranch/Rambler	
514 HARVARD ST	44.3104.071.00	1959	7000	1304	UNIVERSITY PLACE ADDITION	One Storey	Ranch/Rambler	
518 HARVARD ST	44.3104.072.00	1960	9100	1274	UNIVERSITY PLACE ADDITION	One Storey	Contemporary	open breezeway to garage
521 HARVARD ST	44.3104.075.06	1956	12450	1785	UNIVERSITY PLACE ADDITION	One Storey	Ranch/Rambler	
524 HARVARD ST	44.3104.073.00	1957	14000	1713	UNIVERSITY PLACE ADDITION	One Storey	Contemporary	multiple rooflines, flat roof
529 HARVARD ST	44.3104.075.02	1960	12450	1712	UNIVERSITY PLACE ADDITION	One Storey	Ranch/Rambler	

Full Address	Parcel Number	Year	Lot (SqFt)	Building (SqFt)	Subdivision	Type	Style	Notes
534 HARVARD ST	44.3104.074.00	1956	14000	1788	UNIVERSITY PLACE ADDITION	One Storey	Ranch/Rambler	
2815 LEGEND LN	44.2212.052.00	1958	8095	1260	LEGEND SUB-DIVISION	One Storey	Ranch/Rambler	
3002 LEGEND LN	44.2212.029.00	1969	9524	1306	LEGEND SUB-DIVISION	Two Storey	Ranch/Rambler	
3008 LEGEND LN	44.2212.028.00	1969	9577	1312	LEGEND SUB-DIVISION	One Storey	Ranch/Rambler	
3016 LEGEND LN	44.2212.027.00	1969	9629	1373	LEGEND SUB-DIVISION	One Storey	Ranch/Rambler	
3022 LEGEND LN	44.2212.026.00	1969	9681	1037	LEGEND SUB-DIVISION	Split Level	Other	
3102 LEGEND LN	44.2212.025.00	1969	8847	1538	LEGEND SUB-DIVISION	Two Storey	Other	
3108 LEGEND LN	44.2212.024.00	1969	8891	1240	LEGEND SUB-DIVISION	One Storey	Ranch/Rambler	
3114 LEGEND LN	44.2212.023.00	1969	8934	1037	LEGEND SUB-DIVISION	Split Level	Ranch/Rambler	
3119 LEGEND LN	44.2212.005.00	1969	10259	1320	LEGEND SUB-DIVISION	Split Level	Ranch/Rambler	
3120 LEGEND LN	44.2212.022.00	1969	9149	1284	LEGEND SUB-DIVISION	One Storey	Ranch/Rambler	
804 LETNES DR	44.2201.050.00	1954	9435	1468	LETNES SUB-DIVISION	One Storey	Ranch/Rambler	
810 LETNES DR	44.2201.051.00	1949	8186	1089	LETNES SUB-DIVISION	1.5 storey	Plain Residential	
811 LETNES DR	44.2201.060.00	1964	10334	2071	LETNES SUB-DIVISION	Split Level	Ranch/Rambler	
812 LETNES DR	44.2201.052.00	1949	16120	1336	LETNES SUB-DIVISION	One Storey	Ranch/Rambler	SITS #32GF3830
821 LETNES DR	44.2201.061.00	1949	15060	1509	LETNES SUB-DIVISION	One Storey	Ranch/Rambler	
824 LETNES DR	44.2201.053.00	1949	8060	1134	LETNES SUB-DIVISION	One Storey	Cape Cod	
903 LETNES DR	44.2201.062.00	1949	13340	1277	LETNES SUB-DIVISION	One Storey	Ranch/Rambler	
904 LETNES DR	44.2201.054.00	1955	8060	1056	LETNES SUB-DIVISION	One Storey	HRB	
908 LETNES DR	44.2201.055.00	1949	8060	1093	LETNES SUB-DIVISION	1.5 storey	Plain Residential	
909 LETNES DR	44.2201.063.00	1949	13340	899	LETNES SUB-DIVISION	One Storey	Ranch/Rambler	
912 LETNES DR	44.2201.056.00	1950	8060	1263	LETNES SUB-DIVISION	1.5 storey	Plain Residential	
915 LETNES DR	44.2201.064.00	1949	8482	1102	LETNES SUB-DIVISION	1.5 storey	Plain Residential	
916 LETNES DR	44.2201.057.00	1949	7649	1454	LETNES SUB-DIVISION	1.5 storey	Cape Cod	
919 LETNES DR	44.2201.065.00	1949	9435	1100	LETNES SUB-DIVISION	1.5 storey	Plain Residential	
920 LETNES DR	44.2201.058.00	1949	9435	966	LETNES SUB-DIVISION	One Storey	Ranch/Rambler	
1011 LETNES DR	44.1304.024.00	1954	8174	997	COX'S RESUB-DIVISION	One Storey	Ranch/Rambler	
1012 LETNES DR	44.1304.013.00	1954	8174	1200	COX'S RESUB-DIVISION	One Storey	Ranch/Rambler	

Full Address	Parcel Number	Year	Lot (SqFt)	Building (SqFt)	Subdivision	Type	Style	Notes
1015 LETNES DR	44.1304.025.00	1954	8580	952	COX'S RESUB-DIVISION	One Storey	HRB	SITS #32GF3825
1016 LETNES DR	44.1304.014.00	1954	8580	1064	COX'S RESUB-DIVISION	One Storey	Ranch/Rambler	
1019 LETNES DR	44.1304.026.00	1954	8580	952	COX'S RESUB-DIVISION	One Storey	Ranch/Rambler	
1020 LETNES DR	44.1304.015.00	1955	8580	1056	COX'S RESUB-DIVISION	One Storey	HRB	
1023 LETNES DR	44.1304.027.00	1955	8580	952	COX'S RESUB-DIVISION	One Storey	Ranch/Rambler	
1024 LETNES DR	44.1304.016.00	1955	8580	1133	COX'S RESUB-DIVISION	One Storey	Plain Residential	
1102 LETNES DR	44.1304.017.00	1955	8580	988	COX'S RESUB-DIVISION	One Storey	Plain Residential	
1103 LETNES DR	44.1304.028.00	1955	8580	972	COX'S RESUB-DIVISION	One Storey	HRB	
1106 LETNES DR	44.1304.018.00	1955	8580	972	COX'S RESUB-DIVISION	Other	HRB	
1107 LETNES DR	44.1304.029.00	1955	8580	972	COX'S RESUB-DIVISION	One Storey	Plain Residential	
1110 LETNES DR	44.1304.019.00	1956	6500	768	COX'S RESUB-DIVISION	One Storey	Ranch/Rambler	
1111 LETNES DR	44.1304.030.00	1956	8580	972	COX'S RESUB-DIVISION	One Storey	Ranch/Rambler	
1114 LETNES DR	44.1304.020.00	1956	6500	768	COX'S RESUB-DIVISION	One Storey	Ranch/Rambler	
1115 LETNES DR	44.1304.031.00	1956	8580	972	COX'S RESUB-DIVISION	One Storey	Ranch/Rambler	
1118 LETNES DR	44.1304.021.00	1956	6890	972	COX'S RESUB-DIVISION	One Storey	HRB	
1119 LETNES DR	44.1304.032.00	1956	8580	972	COX'S RESUB-DIVISION	One Storey	Ranch/Rambler	
1422 LINCOLN DR	44.2202.072.00	1950	7025	1140	LINDSAY'S ADDITION	One Storey	Plain Residential	NSS SITS# 32GF2892
1124 LINDEN CT	44.2203.044.00	1968	12742	1232	LINCOLN PARK VIEW 1ST ADDITION	Split Level	Ranch/Rambler	
1202 LINDEN CT	44.2203.047.00	1948	6371	1056	LINCOLN PARK VIEW 1ST ADDITION	One Storey	Plain Residential	
1204 LINDEN CT	44.2203.048.00	1948	6371	997	LINCOLN PARK VIEW 1ST ADDITION	One Storey	Plain Residential	
1212 LINDEN CT	44.2203.049.00	1945	7001	1460	LINCOLN PARK VIEW 1ST ADDITION	One Storey	Plain Residential	
1216 LINDEN CT	44.2203.051.00	1951	8401	1252	LINCOLN PARK VIEW 1ST ADDITION	One Storey	Plain Residential	
1318 LINDEN CT	44.2204.113.00	1949	7000	576	LINCOLN PARK VIEW 2ND ADD	One Storey	Plain Residential	
1322 LINDEN CT	44.2204.115.00	1948	7000	1184	LINCOLN PARK VIEW 2ND ADD	One Storey	Plain Residential	

Full Address	Parcel Number	Year	Lot (SqFt)	Building (SqFt)	Subdivision	Type	Style	Notes
1328 LINDEN CT	44.2204.116.00	1949	7000	621	LINCOLN PARK VIEW 2ND ADD	One Storey	Plain Residential	
1402 LINDEN CT	44.2204.117.00	1949	7000	672	LINCOLN PARK VIEW 2ND ADD	One Storey	Plain Residential	
1404 LINDEN CT	44.2204.118.00	1951	7000	700	LINCOLN PARK VIEW 2ND ADD	One Storey	Plain Residential	
1406 LINDEN CT	44.2204.120.00	1948	7000	866	LINCOLN PARK VIEW 2ND ADD	1.5 storey	Plain Residential	
1414 LINDEN CT	44.2204.123.00	1949	7000	907	LINCOLN PARK VIEW 2ND ADD	One Storey	Cape Cod	
1418 LINDEN CT	44.2204.125.00	1949	6020	514	LINCOLN PARK VIEW 2ND ADD	One Storey	Plain Residential	
1420 LINDEN CT	44.2204.128.00	1948	5600	1488	LINCOLN PARK VIEW 2ND ADD	Two Storey	New Traditional	
209 N 10TH ST	44.1205.165.00	1948	3500	896	BUDGE & ESHELMAN'S 2ND ADDITION	One Storey	Plain Residential	
13 N 12TH ST	44.1205.294.00	1955	5250	2755	BUDGE & ESHELMAN'S 2ND ADDITION	One Storey	Plain Residential	modified with a two storey garage addition
520 N 12TH ST	44.1205.089.00	1963	7000	1092	BUDGE & ESHELMAN'S 2ND ADDITION	One Storey	HRB	
504 N 14TH ST	44.1206.071.00	1965	7000	1102	BUDGE & ESHELMAN'S 3RD ADDITION	One Storey	HRB	
723 N 14TH ST	44.1101.247.00	1965	5250	960	ALEXANDER & IVES	One Storey	HRB	
322 N 15TH ST	44.1206.111.00	1954	7000	969	BUDGE & ESHELMAN'S 3RD ADDITION	One Storey	Ranch/Rambler	
511 N 15TH ST	44.1206.227.00	1948	3500	725	BUDGE & ESHELMAN'S 3RD ADDITION	One Storey	Plain Residential	
523 N 16TH ST	44.1206.246.00	1962	14000	2539	BUDGE & ESHELMAN'S 3RD ADDITION	Split Level	Contemporary	asymmetrical roofline, garage now attached, possibly later modification
617 N 16TH ST	44.1101.032.00	1952	4500	832	ALEXANDER & IVES	One Storey	Plain Residential	
423 N 17TH ST	44.1206.359.00	1962	7000	1144	BUDGE & ESHELMAN'S 3RD ADDITION	One Storey	Ranch/Rambler	
323 N 18TH ST	44.2101.012.00	1962	7000	1190	KELSEY'S 1ST ADDITION	One Storey	Ranch/Rambler	
707 N 18TH ST	44.1105.095.00	1955	7000	963	AUDITOR'S SUB-DIVISION # 3	One Storey	Ranch/Rambler	
918 N 18TH ST	44.1105.011.00	1958	7000	1216	AUDITOR'S SUB-DIVISION # 3	One Storey	Ranch/Rambler	
8 N 19TH ST	44.1206.422.00	1950	7000	867	BUDGE & ESHELMAN'S 3RD ADDITION	Split Level	Ranch/Rambler	
321 N 19TH ST	44.2101.025.00	1951	7000	980	KELSEY'S 1ST ADDITION	One Storey	HRB	



Full Address	Parcel Number	Year	Lot (SqFt)	Building (SqFt)	Subdivision	Type	Style	Notes
706 N 19TH ST	44.1105.091.00	1956	8750	1027	AUDITOR'S SUB-DIVISION # 3	One Storey	HRB	
4 N 20TH ST	44.1206.454.00	1945	10500	816	BUDGE & ESHELMAN'S 3RD ADDITION	One Storey	Plain Residential	
14 N 20TH ST	44.1206.452.00	1947	3500	660	BUDGE & ESHELMAN'S 3RD ADDITION	One Storey	HRB	
106 N 20TH ST	44.1206.469.00	1963	7000	1056	BUDGE & ESHELMAN'S 3RD ADDITION	One Storey	Ranch/Rambler	
524 N 20TH ST	44.2101.073.00	1946	5250	956	KELSEY'S 1ST ADDITION	One Storey	HRB	
619 N 20TH ST	44.2905.171.00	1948	6160	1085	SWANGLER SUB-DIVISION	1.5 storey	Plain Residential	
620 N 20TH ST	44.1105.113.00	1955	7325	744	AUDITOR'S SUB-DIVISION # 3	One Storey	HRB	
621 N 20TH ST	44.2905.170.00	1954	7238	920	SWANGLER SUB-DIVISION	One Storey	Plain Residential	
623 N 20TH ST	44.2905.168.00	1965	11200	1313	SWANGLER SUB-DIVISION	1.5 storey	Cape Cod	
711 N 20TH ST	44.2905.167.00	1956	7160	812	SWANGLER SUB-DIVISION	One Storey	Plain Residential	
713 N 20TH ST	44.2905.166.00	1956	7000	1064	SWANGLER SUB-DIVISION	One Storey	Ranch/Rambler	
723 N 20TH ST	44.2905.163.00	1956	7000	986	SWANGLER SUB-DIVISION	One Storey	HRB	
727 N 20TH ST	44.2905.164.00	1954	8558	884	SWANGLER SUB-DIVISION	One Storey	Ranch/Rambler	
905 N 20TH ST	44.2905.012.00	1954	7752	1078	SWANGLER SUB-DIVISION	One Storey	Ranch/Rambler	brick - long narrow garden bond
1103 N 20TH ST	44.3303.183.00	1957	8400	1094	WESTACOTT'S	One Storey	HRB	
1123 N 20TH ST	44.3303.172.00	1946	9492	1152	WESTACOTT'S	One Storey	Plain Residential	
418 N 21ST ST	44.2102.072.00	1951	4550	864	KELSEY'S 2ND ADDITION	One Storey	Ranch/Rambler	
324 N 22ND ST	44.2102.018.00	1950	7000	1543	KELSEY'S 2ND ADDITION	1.5 storey	Plain Residential	
106 N 23RD ST	44.1401.087.00	1963	8400	1640	DACOTAH PLACE ADDITION	Split Level	Ranch/Rambler	
402 N 23RD ST	44.2102.042.00	1963	7000	1420	KELSEY'S 2ND ADDITION	Split Level	Ranch/Rambler	
420 N 23RD ST	44.2102.044.00	1952	7000	973	KELSEY'S 2ND ADDITION	One Storey	Ranch/Rambler	
715 N 24TH ST	44.2905.227.00	1954	9054	1700	SWANGLER SUB-DIVISION	One Storey	Ranch/Rambler	Brick
716 N 24TH ST	44.2905.212.00	1954	7440	1285	SWANGLER SUB-DIVISION	1.5 storey	Cape Cod	Brick
717 N 24TH ST	44.2905.226.00	1954	9054	952	SWANGLER SUB-DIVISION	One Storey	HRB	Brick
720 N 24TH ST	44.2905.211.00	1954	7440	1064	SWANGLER SUB-DIVISION	One Storey	HRB	Brick
803 N 24TH ST	44.2905.147.00	1957	9729	1050	SWANGLER SUB-DIVISION	One Storey	Ranch/Rambler	

Full Address	Parcel Number	Year	Lot (SqFt)	Building (SqFt)	Subdivision	Type	Style	Notes
807 N 24TH ST	44.2905.146.00	1955	9729	1100	SWANGLER SUB-DIVISION	One Storey	Ranch/Rambler	Carport
815 N 24TH ST	44.2905.129.00	1955	8280	1132	SWANGLER SUB-DIVISION	One Storey	Ranch/Rambler	
819 N 24TH ST	44.2905.128.00	1955	9729	1407	SWANGLER SUB-DIVISION	One Storey	Ranch/Rambler	
411 N 25TH ST	44.2103.043.00	1959	10500	1145	KELSEY'S 3RD ADDITION	One Storey	Ranch/Rambler	
415 N 25TH ST	44.2103.052.00	1952	9800	1160	KELSEY'S 3RD ADDITION	One Storey	Plain Residential	
507 N 25TH ST	44.3304.027.00	1949	10500	1357	WESTWOOD SUB-DIVISION	1.5 storey	Cape Cod	
515 N 25TH ST	44.3304.012.00	1951	10500	897	WESTWOOD SUB-DIVISION	One Storey	Ranch/Rambler	
525 N 25TH ST	44.3304.013.00	1950	10500	1084	WESTWOOD SUB-DIVISION	One Storey	Plain Residential	
610 N 25TH ST	44.2905.241.00	1957	13822	2175	SWANGLER SUB-DIVISION	Split Level	Ranch/Rambler	
620 N 25TH ST	44.2905.240.00	1956	7125	896	SWANGLER SUB-DIVISION	Split Level	New Traditional	
701 N 25TH ST	44.2905.248.00	1948	10922	1044	SWANGLER SUB-DIVISION	1.5 storey	Plain Residential	
705 N 25TH ST	44.2905.247.00	1947	10922	1500	SWANGLER SUB-DIVISION	One Storey	Ranch/Rambler	
706 N 25TH ST	44.2905.238.00	1953	14920	1190	SWANGLER SUB-DIVISION	1.5 storey	Cape Cod	Brick
710 N 25TH ST	44.2905.237.00	1953	6697	1306	SWANGLER SUB-DIVISION	1.5 storey	Cape Cod	Brick
713 N 25TH ST	44.2905.245.00	1951	8208	912	SWANGLER SUB-DIVISION	One Storey	Ranch/Rambler	
714 N 25TH ST	44.2905.236.00	1958	10217	1389	SWANGLER SUB-DIVISION	One Storey	Ranch/Rambler	
718 N 25TH ST	44.2905.235.00	1954	8550	1316	SWANGLER SUB-DIVISION	One Storey	Ranch/Rambler	
719 N 25TH ST	44.2905.244.00	1962	7488	1950	SWANGLER SUB-DIVISION	Two Storey	New Traditional	
723 N 25TH ST	44.2905.243.00	1951	13017	864	SWANGLER SUB-DIVISION	One Storey	Ranch/Rambler	
805 N 25TH ST	44.2905.106.00	1957	8200	1836	SWANGLER SUB-DIVISION	One Storey	Ranch/Rambler	
815 N 25TH ST	44.2905.099.00	1962	8645	1313	SWANGLER SUB-DIVISION	One Storey	Ranch/Rambler	
904 N 25TH ST	44.2905.057.00	1958	7152	1134	SWANGLER SUB-DIVISION	Split Level	Ranch/Rambler	
905 N 25TH ST	44.2905.067.00	1954	9044	1502	SWANGLER SUB-DIVISION	Split Level	Contemporary	
923 N 25TH ST	44.2905.058.00	1959	7752	1196	SWANGLER SUB-DIVISION	Split Level	Contemporary	
315 N 26TH ST	44.2103.018.00	1950	4700	720	KELSEY'S 3RD ADDITION	One Storey	Plain Residential	
317 N 26TH ST	44.2103.020.00	1950	4600	720	KELSEY'S 3RD ADDITION	One Storey	Plain Residential	
411 N 26TH ST	44.2103.022.00	1949	7000	720	KELSEY'S 3RD ADDITION	One Storey	Plain Residential	
418 N 26TH ST	44.2103.047.00	1947	4600	896	KELSEY'S 3RD ADDITION	One Storey	HRB	Glass brick around front door

Full Address	Parcel Number	Year	Lot (SqFt)	Building (SqFt)	Subdivision	Type	Style	Notes
424 N 26TH ST	44.2103.048.00	1948	4700	887	KELSEY'S 3RD ADDITION	1.5 storey	Plain Residential	
807 N 26TH ST	44.2905.085.00	1965	8097	1196	SWANGLER SUB-DIVISION	One Storey	Ranch/Rambler	
811 N 26TH ST	44.2905.084.00	1965	8097	1296	SWANGLER SUB-DIVISION	One Storey	Ranch/Rambler	
815 N 26TH ST	44.2905.083.00	1964	8097	1104	SWANGLER SUB-DIVISION	One Storey	Ranch/Rambler	
819 N 26TH ST	44.2905.082.00	1964	8097	1500	SWANGLER SUB-DIVISION	One Storey	Ranch/Rambler	
903 N 26TH ST	44.2905.081.00	1963	8097	1216	SWANGLER SUB-DIVISION	One Storey	Ranch/Rambler	
907 N 26TH ST	44.2905.080.00	1963	8038	1092	SWANGLER SUB-DIVISION	One Storey	Ranch/Rambler	
911 N 26TH ST	44.2905.079.00	1954	7081	1190	SWANGLER SUB-DIVISION	One Storey	Ranch/Rambler	
915 N 26TH ST	44.2905.078.00	1955	7081	1210	SWANGLER SUB-DIVISION	One Storey	Plain Residential	
918 N 26TH ST	44.2905.066.00	1955	7626	1040	SWANGLER SUB-DIVISION	One Storey	Ranch/Rambler	
919 N 26TH ST	44.2905.077.00	1954	7803	780	SWANGLER SUB-DIVISION	One Storey	Plain Residential	
923 N 26TH ST	44.2905.076.00	1954	7803	1083	SWANGLER SUB-DIVISION	One Storey	Ranch/Rambler	
924 N 26TH ST	44.2905.065.00	1955	7865	1040	SWANGLER SUB-DIVISION	One Storey	Ranch/Rambler	
1705 N 3RD ST	44.2901.003.00	1948	7000	1398	SKIDMORE ADDITION	One Storey	Other	Riverside SITS# 32GF3295
1715 N 3RD ST	44.2901.001.00	1945	7840	1406	SKIDMORE ADDITION	One Storey	Plain Residential	Riverside SITS# 32GF3296
1803 N 3RD ST	44.1202.006.00	1950	9800	1680	BAUKOL'S SUB-DIVISION	1.5 storey	Plain Residential	Cape Cod
1805 N 3RD ST	44.1202.007.00	1950	9800	1727	BAUKOL'S SUB-DIVISION	One Storey	Plain Residential	Brick
1807 N 3RD ST	44.1202.008.00	1949	9322	1251	BAUKOL'S SUB-DIVISION	One Storey	HRB	
1809 N 3RD ST	44.1202.009.00	1949	9332	1172	BAUKOL'S SUB-DIVISION	One Storey	Ranch/Rambler	Brick
1811 N 3RD ST	44.1202.010.00	1962	9332	2453	BAUKOL'S SUB-DIVISION	Two Storey	Ranch/Rambler	
1813 N 3RD ST	44.1202.011.00	1952	9520	1807	BAUKOL'S SUB-DIVISION	One Storey	Ranch/Rambler	
515 N 4TH ST	44.0001.026.00	1945	7000	1519	ORIGINAL TOWNSITE	Other	Other	Cape cod
616 N 4TH ST	44.2301.116.00	1945	3500	0	MC CORMACK'S 1ST ADDITION		Other	
620 N 4TH ST	44.2301.115.00	1952	7000	1060	MC CORMACK'S 1ST ADDITION	One Storey	Plain Residential	
709 N 4TH ST	44.2301.153.00	1951	7000	1234	MC CORMACK'S 1ST ADDITION	One Storey	Plain Residential	
1418 N 4TH ST	44.2901.138.00	1950	7000	864	SKIDMORE ADDITION	One Storey	HRB	
1511 N 4TH ST	44.2901.094.00	1964	7000	672	SKIDMORE ADDITION	One Storey	Plain Residential	
1516 N 4TH ST	44.2901.087.00	1946	7000	714	SKIDMORE ADDITION	Other	Other	Cape cod

Full Address	Parcel Number	Year	Lot (SqFt)	Building (SqFt)	Subdivision	Type	Style	Notes
1601 N 4TH ST	44.2901.062.00	1947	7000	1093	SKIDMORE ADDITION	One Storey	Plain Residential	
1605 N 4TH ST	44.2901.061.00	1956	7000	750	SKIDMORE ADDITION	One Storey	Plain Residential	
1610 N 4TH ST	44.2901.077.00	1951	7000	1536	SKIDMORE ADDITION	One Storey	Plain Residential	
1614 N 4TH ST	44.2901.076.00	1957	7000	1176	SKIDMORE ADDITION	One Storey	HRB	
1615 N 4TH ST	44.2901.059.00	1949	7000	1326	SKIDMORE ADDITION	Other	Other	Cape cod
1619 N 4TH ST	44.2901.058.00	1954	7000	780	SKIDMORE ADDITION	One Storey	Plain Residential	
1707 N 4TH ST	44.2901.011.00	1951	7000	844	SKIDMORE ADDITION	One Storey	Plain Residential	
1708 N 4TH ST	44.2901.006.00	1954	7000	1137	SKIDMORE ADDITION	One Storey	Ranch/Rambler	
1714 N 4TH ST	44.2901.004.00	1958	7000	960	SKIDMORE ADDITION	One Storey	HRB	
1801 N 4TH ST	44.1202.026.00	1946	8260	792	BAUKOL'S SUB-DIVISION	One Storey	HRB	
1802 N 4TH ST	44.1202.013.00	1946	8260	972	BAUKOL'S SUB-DIVISION	One Storey	Plain Residential	
1803 N 4TH ST	44.1202.027.00	1946	7000	796	BAUKOL'S SUB-DIVISION	One Storey	Plain Residential	
1804 N 4TH ST	44.1202.014.00	1946	7000	788	BAUKOL'S SUB-DIVISION	One Storey	Plain Residential	
1805 N 4TH ST	44.1202.028.00	1946	7000	792	BAUKOL'S SUB-DIVISION	One Storey	Plain Residential	
1806 N 4TH ST	44.1202.015.00	1946	7000	1100	BAUKOL'S SUB-DIVISION	One Storey	Plain Residential	
1807 N 4TH ST	44.1202.029.00	1946	7000	984	BAUKOL'S SUB-DIVISION	One Storey	Plain Residential	
1808 N 4TH ST	44.1202.016.00	1946	7000	796	BAUKOL'S SUB-DIVISION	One Storey	Plain Residential	
1809 N 4TH ST	44.1202.030.00	1946	7000	1353	BAUKOL'S SUB-DIVISION	Two Storey	Other	
1810 N 4TH ST	44.1202.017.00	1946	7000	792	BAUKOL'S SUB-DIVISION	One Storey	Plain Residential	
1811 N 4TH ST	44.1202.031.00	1946	7000	800	BAUKOL'S SUB-DIVISION	One Storey	Other	
1812 N 4TH ST	44.1202.018.00	1946	7000	796	BAUKOL'S SUB-DIVISION	One Storey	Plain Residential	
1813 N 4TH ST	44.1202.032.00	1946	7000	788	BAUKOL'S SUB-DIVISION	One Storey	Plain Residential	
1814 N 4TH ST	44.1202.019.00	1946	7000	1148	BAUKOL'S SUB-DIVISION	One Storey	Plain Residential	
1815 N 4TH ST	44.1202.033.00	1946	7000	1294	BAUKOL'S SUB-DIVISION	One Storey	Plain Residential	
1817 N 4TH ST	44.1202.034.00	1946	7000	1306	BAUKOL'S SUB-DIVISION	One Storey	Other	Cape Cod
1818 N 4TH ST	44.1202.021.00	1946	7000	788	BAUKOL'S SUB-DIVISION	One Storey	Plain Residential	
1819 N 4TH ST	44.1202.035.00	1946	7000	1216	BAUKOL'S SUB-DIVISION	One Storey	Plain Residential	
1820 N 4TH ST	44.1202.022.00	1946	7000	796	BAUKOL'S SUB-DIVISION	One Storey	Plain Residential	

Full Address	Parcel Number	Year	Lot (SqFt)	Building (SqFt)	Subdivision	Type	Style	Notes
1821 N 4TH ST	44.1202.036.00	1946	7000	1015	BAUKOL'S SUB-DIVISION	One Storey	Plain Residential	
1825 N 4TH ST	44.1202.038.00	1946	7000	828	BAUKOL'S SUB-DIVISION	One Storey	Plain Residential	
1827 N 4TH ST	44.1202.039.00	1946	7000	792	BAUKOL'S SUB-DIVISION	One Storey	HRB	
606 N 5TH ST	44.2301.095.00	1949	3500	0	MC CORMACK'S 1ST ADDITION	Other	Other	demolished
906 N 5TH ST	44.1101.064.00	1955	7000	1424	ALEXANDER & IVES	One Storey	Plain Residential	
918 N 5TH ST	44.1101.060.04	1946	14000	826	ALEXANDER & IVES	One Storey	Plain Residential	
1033 N 5TH ST	44.1101.094.00	1954	16664	1325	ALEXANDER & IVES	Other	Other	demolished
1523 N 5TH ST	44.2901.106.00	1946	7000	672	SKIDMORE ADDITION	One Storey	Plain Residential	
1615 N 5TH ST	44.2901.047.00	1969	7000	1040	SKIDMORE ADDITION	One Storey	Ranch/Rambler	
519 N 6TH ST	44.2301.003.00	1950	5250	1254	MC CORMACK'S 1ST ADDITION	Other	Plain Residential	
1617 N 6TH ST	44.2901.036.00	1950	7000	763	SKIDMORE ADDITION	One Storey	Plain Residential	
1703 N 6TH ST	44.2901.028.00	1954	7000	853	SKIDMORE ADDITION	1.5 storey	Plain Residential	
1705 N 6TH ST	44.2901.027.00	1953	7000	760	SKIDMORE ADDITION	One Storey	Plain Residential	
607 N 7TH ST	44.2301.024.00	1946	10500	768	MC CORMACK'S 1ST ADDITION	One Storey	Plain Residential	
518 N 8TH ST	44.1205.049.00	1947	5250	1188	BUDGE & ESHELMAN'S 2ND ADDITION	One Storey	Plain Residential	
13 N WASHINGTON ST	44.1206.004.00	1947	1742	440	BUDGE & ESHELMAN'S 3RD ADDITION	One Storey	Plain Residential	
509 OAK ST	44.1803.242.00	1946	5250	808	HOLE'S CENTRAL ADDITION	One Storey	Plain Residential	
715 OAK ST	44.2303.017.00	1947	7003	1363	MC KELVEY'S ADDITION	1.5 storey	Plain Residential	
802 OAK ST	44.2303.108.00	1947	7003	1024	MC KELVEY'S ADDITION	One Storey	Plain Residential	
1001 OAK ST	44.2303.301.00	1947	7003	914	MC KELVEY'S ADDITION	One Storey	Plain Residential	
1008 OAK ST	44.2303.288.00	1955	5252	638	MC KELVEY'S ADDITION	One Storey	Plain Residential	
1019 OAK ST	44.2203.108.00	1950	7000	1152	LINCOLN PARK VIEW 1ST ADDITION	One Storey	Plain Residential	
1101 OAK ST	44.2203.106.00	1947	6930	685	LINCOLN PARK VIEW 1ST ADDITION	One Storey	Plain Residential	
1102 OAK ST	44.2203.109.00	1956	7000	1480	LINCOLN PARK VIEW 1ST ADDITION	One Storey	Plain Residential	



Full Address	Parcel Number	Year	Lot (SqFt)	Building (SqFt)	Subdivision	Type	Style	Notes
1111 OAK ST	44.2203.105.00	1950	8050	1686	LINCOLN PARK VIEW 1ST ADDITION	1.5 storey	Plain Residential	
1120 OAK ST	44.2203.113.00	1947	8260	877	LINCOLN PARK VIEW 1ST ADDITION	One Storey	Ranch/Rambler	
1123 OAK ST	44.2203.103.00	1946	9310	1068	LINCOLN PARK VIEW 1ST ADDITION	One Storey	Plain Residential	
1201 OAK ST	44.2203.102.00	1946	6790	629	LINCOLN PARK VIEW 1ST ADDITION	One Storey	Plain Residential	
1204 OAK ST	44.2203.115.00	1953	10290	994	LINCOLN PARK VIEW 1ST ADDITION	One Storey	Plain Residential	
1205 OAK ST	44.2203.101.00	1946	7140	964	LINCOLN PARK VIEW 1ST ADDITION	One Storey	Plain Residential	
1210 OAK ST	44.2203.116.00	1953	11060	2035	LINCOLN PARK VIEW 1ST ADDITION	One Storey	Ranch/Rambler	Converted to apts
1211 OAK ST	44.2203.098.00	1947	6860	771	LINCOLN PARK VIEW 1ST ADDITION	One Storey	Plain Residential	Original garage, house gone
1212 OAK ST	44.2203.118.00	1954	6440	940	LINCOLN PARK VIEW 1ST ADDITION	One Storey	Plain Residential	
1214 OAK ST	44.2203.119.00	1948	7700	915	LINCOLN PARK VIEW 1ST ADDITION	One Storey	Plain Residential	
1216 OAK ST	44.2203.120.00	1949	7560	960	LINCOLN PARK VIEW 1ST ADDITION	One Storey	Plain Residential	
1217 OAK ST	44.2203.096.00	1952	6930	1865	LINCOLN PARK VIEW 1ST ADDITION	1.5 storey	Plain Residential	
1218 OAK ST	44.2203.121.00	1949	7840	1120	LINCOLN PARK VIEW 1ST ADDITION	One Storey	HRB	
1224 OAK ST	44.2203.122.00	1949	7700	671	LINCOLN PARK VIEW 1ST ADDITION	One Storey	Plain Residential	
1228 OAK ST	44.2203.123.00	1952	7700	920	LINCOLN PARK VIEW 1ST ADDITION	One Storey	Ranch/Rambler	
1232 OAK ST	44.2203.124.00	1952	7700	1120	LINCOLN PARK VIEW 1ST ADDITION	One Storey	HRB	
1403 OAK ST	44.2902.079.00	1952	7862	1568	SOUTHSIDE ADDITION	One Storey	Ranch/Rambler	
1407 OAK ST	44.2902.080.00	1951	7952	1427	SOUTHSIDE ADDITION	1.5 storey	Plain Residential	

Full Address	Parcel Number	Year	Lot (SqFt)	Building (SqFt)	Subdivision	Type	Style	Notes
1411 OAK ST	44.2902.081.00	1951	7952	1186	SOUTHSIDE ADDITION	1.5 storey	Plain Residential	
1415 OAK ST	44.2902.082.00	1951	7952	1107	SOUTHSIDE ADDITION	1.5 storey	Plain Residential	
1417 OAK ST	44.2902.083.00	1950	7952	1526	SOUTHSIDE ADDITION	1.5 storey	Plain Residential	
1421 OAK ST	44.2902.084.00	1950	7952	864	SOUTHSIDE ADDITION	One Storey	Ranch/Rambler	
1425 OAK ST	44.2902.085.00	1950	7762	960	SOUTHSIDE ADDITION	One Storey	Plain Residential	
1502 OAK ST	44.2201.038.00	1948	9233	840	LETNES SUB-DIVISION	One Storey	Plain Residential	Cape Cod
1503 OAK ST	44.2201.015.00	1948	9900	840	LETNES SUB-DIVISION	One Storey	HRB	
1504 OAK ST	44.2201.049.00	1949	8451	881	LETNES SUB-DIVISION	One Storey	Plain Residential	
1505 OAK ST	44.2201.014.00	1947	9987	1276	LETNES SUB-DIVISION	One Storey	Plain Residential	
1507 OAK ST	44.2201.017.00	1947	9300	1413	LETNES SUB-DIVISION	1.5 storey	Plain Residential	Cape Cod
1509 OAK ST	44.2201.018.00	1947	9300	1008	LETNES SUB-DIVISION	One Storey	Plain Residential	
1511 OAK ST	44.2201.019.00	1948	8990	881	LETNES SUB-DIVISION	One Storey	Ranch/Rambler	
1512 OAK ST	44.2201.059.00	1947	11649	1997	LETNES SUB-DIVISION	1.5 storey	Plain Residential	Cape Cod , oriented at an angle on block
1513 OAK ST	44.2201.020.00	1947	9610	1110	LETNES SUB-DIVISION	One Storey	Ranch/Rambler	
1515 OAK ST	44.2201.021.00	1947	9300	1608	LETNES SUB-DIVISION	Two Storey	New Traditional	Pseudo Cape Cod
1517 OAK ST	44.2201.022.00	1947	9300	1427	LETNES SUB-DIVISION	One Storey	Plain Residential	
1519 OAK ST	44.2201.023.00	1949	12437	840	LETNES SUB-DIVISION	One Storey	HRB	Modified, breezeway to attached garage
1520 OAK ST	44.2201.068.00	1948	8861	1067	LETNES SUB-DIVISION	One Storey	Plain Residential	Cape Cod
1521 OAK ST	44.2201.024.00	1948	17848	1498	LETNES SUB-DIVISION	Other	Other	
1816 OAK ST	44.1303.206.01	1962	8193	1044	COX'S	One Storey	Ranch/Rambler	
1918 OAK ST	44.1303.230.00	1958	8918	1427	COX'S	One Storey	Ranch/Rambler	
2006 OAK ST	44.1303.250.00	1957	9800	1322	COX'S	One Storey	Ranch/Rambler	
2007 OAK ST	44.1303.289.00	1958	9800	1170	COX'S	One Storey	Ranch/Rambler	
2010 OAK ST	44.1303.251.00	1958	9800	1104	COX'S	One Storey	Ranch/Rambler	
2011 OAK ST	44.1303.290.00	1959	9800	1512	COX'S	One Storey	Ranch/Rambler	
2014 OAK ST	44.1303.252.00	1958	9800	1104	COX'S	One Storey	Ranch/Rambler	
2015 OAK ST	44.1303.291.00	1958	9800	1403	COX'S	One Storey	Ranch/Rambler	

Full Address	Parcel Number	Year	Lot (SqFt)	Building (SqFt)	Subdivision	Type	Style	Notes
2018 OAK ST	44.1303.253.00	1959	9800	1231	COX'S	One Storey	Ranch/Rambler	
2019 OAK ST	44.1303.292.00	1959	9800	1673	COX'S	One Storey	Ranch/Rambler	
2108 OAK ST	44.1303.263.00	1958	10372	1057	COX'S	One Storey	Ranch/Rambler	
2115 OAK ST	44.1303.301.00	1957	8448	1080	COX'S	One Storey	HRB	
2201 OAK ST	44.1303.306.00	1958	8400	1408	COX'S	One Storey	Ranch/Rambler	
2221 OAK ST	44.1303.311.00	1959	8400	1196	COX'S	One Storey	Ranch/Rambler	
2514 OAK ST	44.3306.213.00	1964	10971	1104	WHITE CLOVER SUB-DIVISION	One Storey	Ranch/Rambler	
2515 OAK ST	44.3306.163.00	1964	10971	1002	WHITE CLOVER SUB-DIVISION	One Storey	Ranch/Rambler	
2519 OAK ST	44.3306.164.00	1963	10971	1442	WHITE CLOVER SUB-DIVISION	One Storey	Ranch/Rambler	
2520 OAK ST	44.3306.212.00	1964	10971	1144	WHITE CLOVER SUB-DIVISION	One Storey	Ranch/Rambler	
2602 OAK ST	44.3306.211.00	1964	10971	1092	WHITE CLOVER SUB-DIVISION	One Storey	Ranch/Rambler	
2603 OAK ST	44.3306.165.00	1964	10971	1065	WHITE CLOVER SUB-DIVISION	One Storey	Ranch/Rambler	
2606 OAK ST	44.3306.210.00	1965	10971	936	WHITE CLOVER SUB-DIVISION	One Storey	Ranch/Rambler	
2607 OAK ST	44.3306.166.00	1965	10971	1160	WHITE CLOVER SUB-DIVISION	One Storey	Ranch/Rambler	
2610 OAK ST	44.3306.209.00	1965	10971	1104	WHITE CLOVER SUB-DIVISION	One Storey	Ranch/Rambler	
2611 OAK ST	44.3306.167.00	1963	10971	1172	WHITE CLOVER SUB-DIVISION	One Storey	Ranch/Rambler	
2614 OAK ST	44.3306.208.00	1964	10971	1056	WHITE CLOVER SUB-DIVISION	One Storey	Ranch/Rambler	
2615 OAK ST	44.3306.168.00	1964	10971	1104	WHITE CLOVER SUB-DIVISION	One Storey	Ranch/Rambler	Low pitched roof
2618 OAK ST	44.3306.207.00	1964	10971	1040	WHITE CLOVER SUB-DIVISION	One Storey	Ranch/Rambler	
2619 OAK ST	44.3306.169.00	1964	10971	1176	WHITE CLOVER SUB-DIVISION	One Storey	Ranch/Rambler	
2622 OAK ST	44.3306.206.00	1964	10971	1120	WHITE CLOVER SUB-DIVISION	One Storey	Ranch/Rambler	
2623 OAK ST	44.3306.170.00	1964	10971	1056	WHITE CLOVER SUB-DIVISION	One Storey	Ranch/Rambler	
2702 OAK ST	44.3306.205.00	1964	10971	1176	WHITE CLOVER SUB-DIVISION	Split Level	Ranch/Rambler	
2703 OAK ST	44.3306.171.00	1964	10971	1356	WHITE CLOVER SUB-DIVISION	Split Level	Ranch/Rambler	Clerestory windows
2708 OAK ST	44.3306.204.00	1964	10971	1120	WHITE CLOVER SUB-DIVISION	One Storey	Ranch/Rambler	
2709 OAK ST	44.3306.172.00	1964	10971	960	WHITE CLOVER SUB-DIVISION	Split Level	Ranch/Rambler	
2514 OLIVE ST	44.3306.241.00	1964	10971	1822	WHITE CLOVER SUB-DIVISION	One Storey	Ranch/Rambler	
2515 OLIVE ST	44.3306.190.00	1964	10971	1328	WHITE CLOVER SUB-DIVISION	One Storey	Ranch/Rambler	

Full Address	Parcel Number	Year	Lot (SqFt)	Building (SqFt)	Subdivision	Type	Style	Notes
2519 OLIVE ST	44.3306.191.00	1963	10971	1040	WHITE CLOVER SUB-DIVISION	One Storey	Ranch/Rambler	
2520 OLIVE ST	44.3306.240.00	1963	10971	1056	WHITE CLOVER SUB-DIVISION	Split Level	Ranch/Rambler	
2602 OLIVE ST	44.3306.239.00	1964	10971	1128	WHITE CLOVER SUB-DIVISION	Split Level	Ranch/Rambler	
2603 OLIVE ST	44.3306.192.00	1963	10971	1104	WHITE CLOVER SUB-DIVISION	One Storey	Ranch/Rambler	
2606 OLIVE ST	44.3306.238.00	1964	10971	1120	WHITE CLOVER SUB-DIVISION	One Storey	Ranch/Rambler	
2607 OLIVE ST	44.3306.193.00	1964	10971	1152	WHITE CLOVER SUB-DIVISION	One Storey	Ranch/Rambler	
2610 OLIVE ST	44.3306.237.00	1963	10971	1364	WHITE CLOVER SUB-DIVISION	One Storey	Ranch/Rambler	
2611 OLIVE ST	44.3306.194.00	1963	10971	1450	WHITE CLOVER SUB-DIVISION	One Storey	Ranch/Rambler	
2614 OLIVE ST	44.3306.236.00	1963	10971	1128	WHITE CLOVER SUB-DIVISION	Split Level	Ranch/Rambler	
2615 OLIVE ST	44.3306.195.00	1963	10971	1104	WHITE CLOVER SUB-DIVISION	One Storey	Ranch/Rambler	
2618 OLIVE ST	44.3306.235.00	1963	10971	960	WHITE CLOVER SUB-DIVISION	One Storey	Ranch/Rambler	
2619 OLIVE ST	44.3306.196.00	1963	10971	1010	WHITE CLOVER SUB-DIVISION	One Storey	Ranch/Rambler	
2622 OLIVE ST	44.3306.234.00	1963	10971	1040	WHITE CLOVER SUB-DIVISION	One Storey	Ranch/Rambler	
2623 OLIVE ST	44.3306.197.00	1963	10971	1120	WHITE CLOVER SUB-DIVISION	One Storey	Ranch/Rambler	
2702 OLIVE ST	44.3306.233.00	1964	10971	2000	WHITE CLOVER SUB-DIVISION	One Storey	Ranch/Rambler	
2703 OLIVE ST	44.3306.198.00	1963	10971	1104	WHITE CLOVER SUB-DIVISION	One Storey	Ranch/Rambler	
2708 OLIVE ST	44.3306.232.00	1964	10971	1550	WHITE CLOVER SUB-DIVISION	One Storey	Ranch/Rambler	
2709 OLIVE ST	44.3306.199.00	1964	10971	1724	WHITE CLOVER SUB-DIVISION	One Storey	Contemporary	Asymmetrical roof
2712 OLIVE ST	44.3306.231.00	1964	10212	1056	WHITE CLOVER SUB-DIVISION	Split Level	Ranch/Rambler	
2713 OLIVE ST	44.3306.200.00	1964	10240	1200	WHITE CLOVER SUB-DIVISION	Split Level	Ranch/Rambler	
2424 OLSON DR	44.2502.002.00	1962	20185	3248	OLSON'S ADDITION	One Storey	Cape Cod	Large, opposite side of street from rest of even numbered houses
2512 OLSON DR	44.2502.022.00	1966	16651	1549	OLSON'S ADDITION	One Storey	Ranch/Rambler	
2518 OLSON DR	44.2502.021.00	1961	15383	1601	OLSON'S ADDITION	One Storey	Ranch/Rambler	
2524 OLSON DR	44.2502.020.00	1963	15598	2100	OLSON'S ADDITION	One Storey	Ranch/Rambler	Brick
2530 OLSON DR	44.2502.019.00	1964	16222	2383	OLSON'S ADDITION	One Storey	Ranch/Rambler	
2606 OLSON DR	44.2502.018.00	1963	18955	1998	OLSON'S ADDITION	Two Storey	New Traditional	
2618 OLSON DR	44.2502.016.00	1960	13107	1484	OLSON'S ADDITION	One Storey	Ranch/Rambler	

Full Address	Parcel Number	Year	Lot (SqFt)	Building (SqFt)	Subdivision	Type	Style	Notes
2624 OLSON DR	44.2502.015.00	1963	17358	3687	OLSON'S ADDITION	One Storey	Ranch/Rambler	Triple garage, stone and brick faced
2700 OLSON DR	44.2502.031.00	1962	15513	2159	OLSON'S ADDITION	One Storey	Contemporary	SITS #32GF3822
2709 OLSON DR	44.2502.044.02	1966	28486	3469	OLSON'S ADDITION	Split Level	Ranch/Rambler	
2805 OLSON DR	44.1211.015.00	1967	17180	1696	BROWN'S ADDITION	One Storey	Ranch/Rambler	
2811 OLSON DR	44.1211.016.00	1967	15877	2240	BROWN'S ADDITION	One Storey	Ranch/Rambler	
3003 OLSON DR	44.1602.037.00	1969	13080	1436	FLAAT'S ADDITION	One Storey	Ranch/Rambler	
3014 OLSON DR	44.1602.035.00	1966	12778	1180	FLAAT'S ADDITION	Split Level	Ranch/Rambler	
3015 OLSON DR	44.1602.038.00	1968	14088	2860	FLAAT'S ADDITION	Two Storey	New Traditional	
3021 OLSON DR	44.1602.039.00	1967	13289	2083	FLAAT'S ADDITION	One Storey	Ranch/Rambler	
3104 OLSON DR	44.1602.034.00	1965	15282	1176	FLAAT'S ADDITION	Split Level	Ranch/Rambler	
3110 OLSON DR	44.1602.033.00	1969	16648	1976	FLAAT'S ADDITION	One Storey	Ranch/Rambler	
3116 OLSON DR	44.1602.032.00	1967	13595	1505	FLAAT'S ADDITION	One Storey	Ranch/Rambler	
3117 OLSON DR	44.1602.040.00	1966	14000	1976	FLAAT'S ADDITION	One Storey	Ranch/Rambler	
3122 OLSON DR	44.1602.031.00	1967	12840	1868	FLAAT'S ADDITION	One Storey	Ranch/Rambler	
3123 OLSON DR	44.1602.041.00	1965	14000	1516	FLAAT'S ADDITION	One Storey	Ranch/Rambler	
3128 OLSON DR	44.1602.030.00	1967	14172	3455	FLAAT'S ADDITION	Two Storey	New Traditional	
3129 OLSON DR	44.1602.042.00	1965	12600	1139	FLAAT'S ADDITION	Split Level	Ranch/Rambler	
5419 OMEGA CIR	44.1344.157.00	1960	24300	1268	CONGRESSIONAL SECOND RESUBDIVISION	One Storey	Ranch/Rambler	
514 OXFORD ST	44.3104.078.00	1955	8300	1020	UNIVERSITY PLACE ADDITION	One Storey	Ranch/Rambler	
518 OXFORD ST	44.3104.079.00	1954	8300	1448	UNIVERSITY PLACE ADDITION	One Storey	Plain Residential	
521 OXFORD ST	44.3104.085.00	1957	9000	1672	UNIVERSITY PLACE ADDITION	One Storey	Ranch/Rambler	
522 OXFORD ST	44.3104.080.00	1958	8300	1468	UNIVERSITY PLACE ADDITION	One Storey	Ranch/Rambler	
528 OXFORD ST	44.3104.081.00	1954	12450	1786	UNIVERSITY PLACE ADDITION	One Storey	Ranch/Rambler	
536 OXFORD ST	44.3104.082.00	1954	12450	1456	UNIVERSITY PLACE ADDITION	One Storey	Ranch/Rambler	
201 PARK AVE	44.2802.242.00	1957	7000	1330	RIVERSIDE PARK ADDITION	One Storey	Plain Residential	Riverside SITS# 32GF3419
301 PARK AVE	44.1202.001.00	1947	10691	2160	BAUKOL'S SUB-DIVISION	Two Storey	New Traditional	American Colonial Gothic, Riverside SITS# 32GF3427



Full Address	Parcel Number	Year	Lot (SqFt)	Building (SqFt)	Subdivision	Type	Style	Notes
302 PARK AVE	44.1202.005.00	1948	9800	1410	BAUKOL'S SUB-DIVISION	One Storey	Ranch/Rambler	Riverside SITS# 32GF3428
307 PARK AVE	44.1202.002.00	1951	7720	1454	BAUKOL'S SUB-DIVISION	One Storey	Ranch/Rambler	Riverside SITS# 32GF3429
313 PARK AVE	44.1202.003.00	1948	7339	932	BAUKOL'S SUB-DIVISION	One Storey	HRB	
317 PARK AVE	44.1202.004.00	1948	7319	1510	BAUKOL'S SUB-DIVISION	One Storey	Ranch/Rambler	
401 PARK AVE	44.1202.043.00	1949	7644	1325	BAUKOL'S SUB-DIVISION	One Storey	Plain Residential	Photo, all brown house
407 PARK AVE	44.1202.044.00	1948	7623	1254	BAUKOL'S SUB-DIVISION	One Storey	Plain Residential	
401 PARK DR	44.1805.055.00	1954	12745	2354	HVIDSTON'S SUB-DIVISION	Split Level	Ranch/Rambler	
405 PARK DR	44.1805.056.00	1954	10522	1512	HVIDSTON'S SUB-DIVISION	One Storey	Ranch/Rambler	
410 PARK DR	44.1805.071.00	1959	8400	1077	HVIDSTON'S SUB-DIVISION	One Storey	Plain Residential	
411 PARK DR	44.1805.057.00	1955	8892	1395	HVIDSTON'S SUB-DIVISION	One Storey	Contemporary	Desert modern , clerestory
413 PARK DR	44.1805.058.00	1955	8892	1214	HVIDSTON'S SUB-DIVISION	Split Level	Ranch/Rambler	
414 PARK DR	44.1805.070.00	1955	9520	1508	HVIDSTON'S SUB-DIVISION	One Storey	Ranch/Rambler	
502 PARK DR	44.1805.069.00	1956	9520	1224	HVIDSTON'S SUB-DIVISION	One Storey	Ranch/Rambler	
503 PARK DR	44.1805.059.00	1955	8892	1176	HVIDSTON'S SUB-DIVISION	One Storey	HRB	
505 PARK DR	44.1805.060.00	1955	8892	1176	HVIDSTON'S SUB-DIVISION	One Storey	Ranch/Rambler	SITS #32GF3824
508 PARK DR	44.1805.068.00	1956	10430	1522	HVIDSTON'S SUB-DIVISION	One Storey	Ranch/Rambler	
511 PARK DR	44.1805.061.00	1962	8892	1157	HVIDSTON'S SUB-DIVISION	One Storey	Ranch/Rambler	
512 PARK DR	44.1805.067.00	1956	10430	1222	HVIDSTON'S SUB-DIVISION	One Storey	Ranch/Rambler	
517 PARK DR	44.1805.063.00	1956	8892	1120	HVIDSTON'S SUB-DIVISION	One Storey	HRB	
520 PARK DR	44.1805.066.00	1958	10500	1461	HVIDSTON'S SUB-DIVISION	One Storey	Ranch/Rambler	
522 PARK DR	44.1805.065.00	1959	8540	1414	HVIDSTON'S SUB-DIVISION	One Storey	Ranch/Rambler	
523 PARK DR	44.1805.064.00	1957	9040	1167	HVIDSTON'S SUB-DIVISION	One Storey	HRB	
601 PARK DR	44.1805.146.00	1960	11194	1283	HVIDSTON'S SUB-DIVISION	One Storey	Ranch/Rambler	
604 PARK DR	44.1805.142.00	1958	12210	1769	HVIDSTON'S SUB-DIVISION	One Storey	Ranch/Rambler	
605 PARK DR	44.1805.145.00	1964	12576	1506	HVIDSTON'S SUB-DIVISION	One Storey	Ranch/Rambler	
607 PARK DR	44.1303.370.00	1957	10496	1056	COX'S	One Storey	Ranch/Rambler	
608 PARK DR	44.1303.365.00	1956	9068	1187	COX'S	One Storey	Ranch/Rambler	
611 PARK DR	44.1303.369.00	1957	9121	1008	COX'S	One Storey	Ranch/Rambler	

Full Address	Parcel Number	Year	Lot (SqFt)	Building (SqFt)	Subdivision	Type	Style	Notes
612 PARK DR	44.1303.364.00	1956	9075	989	COX'S	One Storey	HRB	
615 PARK DR	44.1303.368.00	1957	9121	1008	COX'S	One Storey	Ranch/Rambler	
616 PARK DR	44.1303.363.00	1956	9075	1008	COX'S	One Storey	Ranch/Rambler	
619 PARK DR	44.1303.367.00	1957	9121	1008	COX'S	One Storey	Ranch/Rambler	
620 PARK DR	44.1303.362.00	1956	9075	999	COX'S	One Storey	Ranch/Rambler	
623 PARK DR	44.1303.366.00	1957	9121	1254	COX'S	One Storey	Ranch/Rambler	
624 PARK DR	44.1303.361.00	1956	9075	1198	COX'S	One Storey	Ranch/Rambler	
703 PARK DR	44.1303.300.00	1957	10365	1120	COX'S	One Storey	HRB	
707 PARK DR	44.1303.299.00	1957	10365	1313	COX'S	One Storey	HRB	
711 PARK DR	44.1303.298.00	1957	10365	1040	COX'S	One Storey	Ranch/Rambler	
715 PARK DR	44.1303.297.00	1959	10365	1171	COX'S	One Storey	Ranch/Rambler	
807 PARK DR	44.1303.262.00	1958	9812	1188	COX'S	One Storey	HRB	
811 PARK DR	44.1303.261.00	1958	9812	1040	COX'S	One Storey	Ranch/Rambler	
814 PARK DR	44.1303.248.00	1957	10568	1060	COX'S	One Storey	Ranch/Rambler	
815 PARK DR	44.1303.260.00	1958	9812	1120	COX'S	One Storey	Ranch/Rambler	
818 PARK DR	44.1303.247.00	1957	9900	1050	COX'S	One Storey	Ranch/Rambler	
819 PARK DR	44.1303.259.00	1958	9812	1296	COX'S	One Storey	Ranch/Rambler	
822 PARK DR	44.1303.246.00	1957	9900	1490	COX'S	One Storey	Ranch/Rambler	
903 PARK DR	44.1303.258.00	1958	9812	1094	COX'S	One Storey	Ranch/Rambler	
906 PARK DR	44.1303.243.00	1958	13200	1768	COX'S	Split Level	Ranch/Rambler	
907 PARK DR	44.1303.257.00	1958	9812	1104	COX'S	One Storey	Ranch/Rambler	
911 PARK DR	44.1303.256.00	1958	9812	1305	COX'S	One Storey	Ranch/Rambler	
912 PARK DR	44.1303.242.00	1959	14020	1370	COX'S	1.5 storey	Cape Cod	
915 PARK DR	44.1303.255.00	1958	9812	1249	COX'S	One Storey	Ranch/Rambler	
918 PARK DR	44.1303.241.00	1959	12361	1120	COX'S	One Storey	Ranch/Rambler	
1014 PARK DR	44.1303.100.00	1958	10560	1314	COX'S	One Storey	Ranch/Rambler	
1018 PARK DR	44.1303.099.00	1958	10560	1040	COX'S	One Storey	HRB	
1102 PARK DR	44.1303.097.00	1959	10560	924	COX'S	One Storey	Ranch/Rambler	

Full Address	Parcel Number	Year	Lot (SqFt)	Building (SqFt)	Subdivision	Type	Style	Notes
321 PRINCETON ST	44.3104.117.00	1947	16988	2109	UNIVERSITY PLACE ADDITION	Split Level	Ranch/Rambler	
514 PRINCETON ST	44.3104.092.00	1956	7500	1341	UNIVERSITY PLACE ADDITION	1.5 storey	Cape Cod	
518 PRINCETON ST	44.3104.093.00	1958	7500	1296	UNIVERSITY PLACE ADDITION	One Storey	Ranch/Rambler	
524 PRINCETON ST	44.3104.094.00	1954	11250	1510	UNIVERSITY PLACE ADDITION	One Storey	Ranch/Rambler	
528 PRINCETON ST	44.3104.095.00	1958	9750	1304	UNIVERSITY PLACE ADDITION	One Storey	Ranch/Rambler	
115 REEVES CT	44.2801.002.00	1954	5631	1680	REEVE'S COURT ADDITION	Two Storey	New Traditional	Brick
109 REEVES CT ADJ	44.3501.004.00	1948	1750	0	YODER'S SUB-DIVISION	Two Storey	Plain Residential	
509 REEVES DR	44.3501.002.00	1955	10440	1505	YODER'S SUB-DIVISION	One Storey	Ranch/Rambler	
707 REEVES DR	44.1165.009.00	1957	13314	1919	AUDITOR'S SUBDIVISION NO. 35	Ranch/Rambler	Contemporary	original siding
711 REEVES DR	44.1165.010.00	1950	19968	1918	AUDITOR'S SUBDIVISION NO. 35	Split Level	Plain Residential	original siding
1506 ROBERTSON CT	44.2803.034.00	1948	8301	1408	ROBERTSON SUB-DIVISION	One Storey	Ranch/Rambler	
1508 ROBERTSON CT	44.2803.033.00	1951	8891	1310	ROBERTSON SUB-DIVISION	One Storey	Ranch/Rambler	
1510 ROBERTSON CT	44.2803.032.00	1957	16783	2445	ROBERTSON SUB-DIVISION	One Storey	Cape Cod	Ranch/Cape Cod
1514 ROBERTSON CT	44.2803.030.00	1951	11191	1369	ROBERTSON SUB-DIVISION	One Storey	Ranch/Rambler	
1516 ROBERTSON CT	44.2803.029.00	1957	16868	1597	ROBERTSON SUB-DIVISION	One Storey	Ranch/Rambler	
1519 ROBERTSON CT	44.2803.001.00	1956	9493	1415	ROBERTSON SUB-DIVISION	One Storey	Ranch/Rambler	
1520 ROBERTSON CT	44.2803.028.00	1957	8818	2733	ROBERTSON SUB-DIVISION	1.5 storey	Ranch/Rambler	
1521 ROBERTSON CT	44.2803.002.00	1955	8005	1248	ROBERTSON SUB-DIVISION	One Storey	Ranch/Rambler	

Full Address	Parcel Number	Year	Lot (SqFt)	Building (SqFt)	Subdivision	Type	Style	Notes
1522 ROBERTSON CT	44.2803.027.00	1958	7976	1205	ROBERTSON SUB-DIVISION	One Storey	Ranch/Rambler	
1523 ROBERTSON CT	44.2803.003.00	1953	8094	1054	ROBERTSON SUB-DIVISION	One Storey	Ranch/Rambler	
1524 ROBERTSON CT	44.2803.026.00	1957	7934	1427	ROBERTSON SUB-DIVISION	One Storey	Ranch/Rambler	
1525 ROBERTSON CT	44.2803.004.00	1956	8094	1680	ROBERTSON SUB-DIVISION	One Storey	Ranch/Rambler	
1526 ROBERTSON CT	44.2803.025.00	1954	7934	1183	ROBERTSON SUB-DIVISION	One Storey	Ranch/Rambler	
1527 ROBERTSON CT	44.2803.005.00	1956	8094	1120	ROBERTSON SUB-DIVISION	One Storey	Ranch/Rambler	
1528 ROBERTSON CT	44.2803.024.00	1952	7934	1193	ROBERTSON SUB-DIVISION	One Storey	Ranch/Rambler	
1529 ROBERTSON CT	44.2803.006.00	1952	8094	1364	ROBERTSON SUB-DIVISION		Ranch/Rambler	
1530 ROBERTSON CT	44.2803.023.00	1952	7934	2185	ROBERTSON SUB-DIVISION	One Storey	Ranch/Rambler	
702 S 10TH ST	44.1803.356.00	1948	7000	864	HOLE'S CENTRAL ADDITION	One Storey	HRB	
706 S 10TH ST	44.1803.357.00	1952	7000	1098	HOLE'S CENTRAL ADDITION	1.5 storey	Cape Cod	
716 S 10TH ST	44.2303.043.00	1947	7003	905	MC KELVEY'S ADDITION	One Storey	Cape Cod	
729 S 10TH ST	44.2303.041.00	1957	7002	1488	MC KELVEY'S ADDITION	1.5 storey	Plain Residential	
809 S 10TH ST	44.2303.104.00	1962	7003	1440	MC KELVEY'S ADDITION	1.5 storey	Contemporary	
812 S 10TH ST	44.2303.086.00	1963	7003	1040	MC KELVEY'S ADDITION	One Storey	Ranch/Rambler	
819 S 10TH ST	44.2303.106.00	1952	7003	832	MC KELVEY'S ADDITION	One Storey	HRB	
902 S 10TH ST	44.2303.207.00	1956	7000	1056	MC KELVEY'S ADDITION	One Storey	HRB	
906 S 10TH ST	44.2303.208.00	1950	7000	832	MC KELVEY'S ADDITION	1.5 storey	Cape Cod	
910 S 10TH ST	44.2303.209.00	1947	7000	768	MC KELVEY'S ADDITION	One Storey	Plain Residential	
913 S 10TH ST	44.2303.204.00	1948	7000	1296	MC KELVEY'S ADDITION	Two Storey	Plain Residential	
916 S 10TH ST	44.2303.210.00	1948	7000	911	MC KELVEY'S ADDITION	One Storey	HRB	
1001 S 10TH ST	44.2303.280.00	1952	7003	706	MC KELVEY'S ADDITION	One Storey	Plain Residential	
1002 S 10TH ST	44.2303.265.00	1956	7003	1307	MC KELVEY'S ADDITION	One Storey	Ranch/Rambler	

Full Address	Parcel Number	Year	Lot (SqFt)	Building (SqFt)	Subdivision	Type	Style	Notes
1005 S 10TH ST	44.2303.281.00	1952	7003	728	MC KELVEY'S ADDITION	One Storey	Ranch/Rambler	
1009 S 10TH ST	44.2303.282.00	1948	7003	949	MC KELVEY'S ADDITION	One Storey	HRB	
1010 S 10TH ST	44.2303.267.00	1950	7003	780	MC KELVEY'S ADDITION	One Storey	Contemporary	raised foundation, flat roof
1013 S 10TH ST	44.2303.283.00	1949	6722	1320	MC KELVEY'S ADDITION	One Storey	Plain Residential	
1015 S 10TH ST	44.2303.284.00	1948	5099	754	MC KELVEY'S ADDITION	One Storey	Plain Residential	
1016 S 10TH ST	44.2303.268.00	1960	7003	1288	MC KELVEY'S ADDITION	One Storey	Contemporary	flat roof, attached garage
1020 S 10TH ST	44.2303.269.00	1960	7671	1032	MC KELVEY'S ADDITION	One Storey	Ranch/Rambler	
1312 S 10TH ST	44.2902.065.00	1949	7899	786	SOUTHSIDE ADDITION	One Storey	HRB	
1316 S 10TH ST	44.2902.066.00	1950	7724	812	SOUTHSIDE ADDITION	One Storey	Plain Residential	
1320 S 10TH ST	44.2902.067.00	1951	7724	812	SOUTHSIDE ADDITION	One Storey	Plain Residential	
1401 S 10TH ST	44.2902.095.00	1952	7801	912	SOUTHSIDE ADDITION	One Storey	Plain Residential	
1404 S 10TH ST	44.2902.103.00	1950	6942	1416	SOUTHSIDE ADDITION	Two Storey	New Traditional	
1405 S 10TH ST	44.2902.096.00	1951	7890	768	SOUTHSIDE ADDITION	One Storey	Plain Residential	
1406 S 10TH ST	44.2902.104.00	1949	6942	1080	SOUTHSIDE ADDITION	One Storey	Plain Residential	
1408 S 10TH ST	44.2902.105.00	1949	6942	1705	SOUTHSIDE ADDITION	One Storey	Plain Residential	
1409 S 10TH ST	44.2902.097.00	1952	7890	813	SOUTHSIDE ADDITION	Split Level	Ranch/Rambler	
1410 S 10TH ST	44.2902.106.00	1954	6942	1008	SOUTHSIDE ADDITION	One Storey	HRB	
1412 S 10TH ST	44.2902.107.00	1954	6942	952	SOUTHSIDE ADDITION	One Storey	HRB	
1415 S 10TH ST	44.2902.098.00	1953	7890	1064	SOUTHSIDE ADDITION	One Storey	Ranch/Rambler	
1416 S 10TH ST	44.2902.121.00	1952	6933	1251	SOUTHSIDE ADDITION	One Storey	Ranch/Rambler	
1418 S 10TH ST	44.2902.122.00	1956	6933	1056	SOUTHSIDE ADDITION	One Storey	Ranch/Rambler	
1419 S 10TH ST	44.2902.099.00	1951	7890	1064	SOUTHSIDE ADDITION	One Storey	Ranch/Rambler	
1420 S 10TH ST	44.2902.123.00	1947	6933	1180	SOUTHSIDE ADDITION	One Storey	Plain Residential	
1422 S 10TH ST	44.2902.124.00	1949	6933	1232	SOUTHSIDE ADDITION	1.5 storey	Plain Residential	modified
1423 S 10TH ST	44.2902.100.00	1951	7445	1234	SOUTHSIDE ADDITION	One Storey	Plain Residential	
1501 S 10TH ST	44.2201.047.00	1949	9435	1230	LETNES SUB-DIVISION	1.5 storey	Plain Residential	
1502 S 10TH ST	44.1304.001.00	1954	9824	1560	COX'S RESUB-DIVISION	One Storey	Contemporary	SITS #32GF3828
1503 S 10TH ST	44.2201.048.00	1950	8472	1102	LETNES SUB-DIVISION	1.5 storey	Plain Residential	



Full Address	Parcel Number	Year	Lot (SqFt)	Building (SqFt)	Subdivision	Type	Style	Notes
1504 S 10TH ST	44.1304.011.00	1954	8777	1300	COX'S RESUB-DIVISION	One Storey	Ranch/Rambler	
1506 S 10TH ST	44.1304.012.00	1955	9824	1288	COX'S RESUB-DIVISION	One Storey	Ranch/Rambler	
1510 S 10TH ST	44.1304.023.00	1954	9824	1005	COX'S RESUB-DIVISION	One Storey	Ranch/Rambler	
1515 S 10TH ST	44.2201.066.00	1950	8473	1157	LETNES SUB-DIVISION	One Storey	Ranch/Rambler	
1516 S 10TH ST	44.1304.033.00	1954	8777	1160	COX'S RESUB-DIVISION	One Storey	Ranch/Rambler	
1520 S 10TH ST	44.1304.034.00	1955	9824	1291	COX'S RESUB-DIVISION	One Storey	Ranch/Rambler	Oriented at an angle on the block
1815 S 10TH ST	44.1303.196.00	1962	8190	960	COX'S	One Storey	Ranch/Rambler	
1903 S 10TH ST	44.1303.207.00	1958	9900	1164	COX'S	One Storey	Ranch/Rambler	
1917 S 10TH ST	44.1303.219.00	1958	9900	992	COX'S	One Storey	Ranch/Rambler	
2106 S 10TH ST	44.1303.111.00	1958	9702	1112	COX'S	One Storey	Contemporary	
2112 S 10TH ST	44.1303.122.00	1958	8476	1736	COX'S	One Storey	Ranch/Rambler	
2206 S 10TH ST	44.1303.133.00	1958	8428	1042	COX'S	One Storey	Ranch/Rambler	
2216 S 10TH ST	44.1303.144.00	1958	8428	1904	COX'S	Split Level	Ranch/Rambler	
2306 S 10TH ST	44.1303.155.00	1959	8428	1196	COX'S	One Storey	Ranch/Rambler	
2316 S 10TH ST	44.1303.166.00	1960	8597	1144	COX'S	One Storey	Ranch/Rambler	
2502 S 10TH ST	44.3306.268.00	1966	11100	1056	WHITE CLOVER SUB-DIVISION	Split Level	Ranch/Rambler	
2508 S 10TH ST	44.3306.267.00	1965	11100	1196	WHITE CLOVER SUB-DIVISION	Split Level	Ranch/Rambler	
2514 S 10TH ST	44.3306.266.00	1965	11100	2151	WHITE CLOVER SUB-DIVISION	Split Level	Ranch/Rambler	
2515 S 10TH ST	44.3306.218.00	1964	10974	1152	WHITE CLOVER SUB-DIVISION	One Storey	Ranch/Rambler	
2518 S 10TH ST	44.3306.265.00	1965	11100	1188	WHITE CLOVER SUB-DIVISION	Split Level	Ranch/Rambler	
2519 S 10TH ST	44.3306.219.00	1964	10974	1176	WHITE CLOVER SUB-DIVISION	One Storey	Ranch/Rambler	
2602 S 10TH ST	44.3306.264.00	1965	11100	1464	WHITE CLOVER SUB-DIVISION	Split Level	Ranch/Rambler	
2603 S 10TH ST	44.3306.220.00	1965	10974	1056	WHITE CLOVER SUB-DIVISION	One Storey	Ranch/Rambler	
2606 S 10TH ST	44.3306.263.00	1965	11100	1224	WHITE CLOVER SUB-DIVISION	Split Level	Ranch/Rambler	
2607 S 10TH ST	44.3306.221.00	1965	10974	1294	WHITE CLOVER SUB-DIVISION	One Storey	Ranch/Rambler	
2610 S 10TH ST	44.3306.262.00	1965	11100	960	WHITE CLOVER SUB-DIVISION	One Storey	Ranch/Rambler	
2611 S 10TH ST	44.3306.222.00	1965	10974	1038	WHITE CLOVER SUB-DIVISION	One Storey	Ranch/Rambler	
2614 S 10TH ST	44.3306.261.00	1965	11100	1040	WHITE CLOVER SUB-DIVISION	One Storey	Ranch/Rambler	

Full Address	Parcel Number	Year	Lot (SqFt)	Building (SqFt)	Subdivision	Type	Style	Notes
2615 S 10TH ST	44.3306.223.00	1965	10974	1273	WHITE CLOVER SUB-DIVISION	One Storey	Ranch/Rambler	
2618 S 10TH ST	44.3306.260.00	1965	11100	1070	WHITE CLOVER SUB-DIVISION	One Storey	Ranch/Rambler	
2619 S 10TH ST	44.3306.224.00	1965	10971	1056	WHITE CLOVER SUB-DIVISION	One Storey	Ranch/Rambler	
2623 S 10TH ST	44.3306.225.00	1965	10974	1052	WHITE CLOVER SUB-DIVISION	Split Level	Contemporary	
2702 S 10TH ST	44.3306.259.00	1965	11100	1008	WHITE CLOVER SUB-DIVISION	One Storey	Ranch/Rambler	
2703 S 10TH ST	44.3306.226.00	1965	10974	1376	WHITE CLOVER SUB-DIVISION	One Storey	Ranch/Rambler	
2708 S 10TH ST	44.3306.258.00	1965	11100	1040	WHITE CLOVER SUB-DIVISION	One Storey	Ranch/Rambler	
2709 S 10TH ST	44.3306.227.00	1965	10974	1188	WHITE CLOVER SUB-DIVISION	One Storey	Ranch/Rambler	
2714 S 10TH ST	44.3306.257.00	1965	11100	1152	WHITE CLOVER SUB-DIVISION	One Storey	Ranch/Rambler	
2720 S 10TH ST	44.3306.256.00	1965	11566	1283	WHITE CLOVER SUB-DIVISION	One Storey	Ranch/Rambler	
2810 S 10TH ST	44.2909.046.00	1969	8391	1416	SUNSET ACRES 3RD ADDITION	One Storey	Ranch/Rambler	
2814 S 10TH ST	44.2909.047.00	1969	8392	1635	SUNSET ACRES 3RD ADDITION	One Storey	Ranch/Rambler	
2818 S 10TH ST	44.2909.048.00	1968	8393	1092	SUNSET ACRES 3RD ADDITION	One Storey	Ranch/Rambler	
2902 S 10TH ST	44.2909.049.00	1969	8394	1080	SUNSET ACRES 3RD ADDITION	One Storey	Ranch/Rambler	
2906 S 10TH ST	44.2909.050.00	1969	8395	1204	SUNSET ACRES 3RD ADDITION	One Storey	Ranch/Rambler	
2910 S 10TH ST	44.2909.051.00	1969	9182	1300	SUNSET ACRES 3RD ADDITION	One Storey	Ranch/Rambler	
2914 S 10TH ST	44.2909.052.00	1969	11537	1300	SUNSET ACRES 3RD ADDITION	One Storey	Ranch/Rambler	
3002 S 10TH ST	44.2909.053.00	1969	13917	1204	SUNSET ACRES 3RD ADDITION	One Storey	Ranch/Rambler	
3006 S 10TH ST	44.2909.054.00	1969	12390	1648	SUNSET ACRES 3RD ADDITION	One Storey	Ranch/Rambler	
3010 S 10TH ST	44.2909.055.00	1969	11896	958	SUNSET ACRES 3RD ADDITION	Split Level	Ranch/Rambler	
3014 S 10TH ST	44.2909.056.00	1969	12390	1554	SUNSET ACRES 3RD ADDITION	One Storey	Ranch/Rambler	
3102 S 10TH ST	44.2909.057.00	1969	13921	1200	SUNSET ACRES 3RD ADDITION	One Storey	Ranch/Rambler	
3106 S 10TH ST	44.2909.058.00	1970	15048	1117	SUNSET ACRES 3RD ADDITION	Split Level	Ranch/Rambler	
3114 S 10TH ST	44.2909.060.00	1970	13882	1358	SUNSET ACRES 3RD ADDITION	One Storey	Ranch/Rambler	
705 S 11TH ST	44.1803.360.00	1950	7000	812	HOLE'S CENTRAL ADDITION	One Storey	Plain Residential	
709 S 11TH ST	44.1803.359.00	1951	5950	1040	HOLE'S CENTRAL ADDITION	One Storey	Plain Residential	
711 S 11TH ST	44.2303.047.00	1947	6612	946	MC KELVEY'S ADDITION	One Storey	Plain Residential	
717 S 11TH ST	44.2303.048.00	1954	7003	1052	MC KELVEY'S ADDITION	One Storey	Plain Residential	

Full Address	Parcel Number	Year	Lot (SqFt)	Building (SqFt)	Subdivision	Type	Style	Notes
807 S 11TH ST	44.2303.092.00	1956	7003	862	MC KELVEY'S ADDITION	One Storey	Plain Residential	
810 S 11TH ST	44.2303.074.00	1948	7003	1166	MC KELVEY'S ADDITION	One Storey	Plain Residential	
820 S 11TH ST	44.2303.076.00	1947	7003	879	MC KELVEY'S ADDITION	One Storey	Plain Residential	
822 S 11TH ST	44.2303.077.00	1948	7003	1125	MC KELVEY'S ADDITION	1.5 storey	Cape Cod	
904 S 11TH ST	44.2303.219.00	1951	10500	840	MC KELVEY'S ADDITION	One Storey	HRB	
909 S 11TH ST	44.2303.215.00	1954	10500	952	MC KELVEY'S ADDITION	One Storey	HRB	
914 S 11TH ST	44.2303.221.00	1954	9100	1573	MC KELVEY'S ADDITION	1.5 storey	Plain Residential	Garage now attached by breezeway
924 S 11TH ST	44.2303.223.00	1953	7000	686	MC KELVEY'S ADDITION	One Storey	HRB	
1001 S 11TH ST	44.2303.270.00	1970	7003	896	MC KELVEY'S ADDITION	One Storey	Ranch/Rambler	
1002 S 11TH ST	44.2303.256.00	1948	7003	768	MC KELVEY'S ADDITION	One Storey	Plain Residential	
1009 S 11TH ST	44.2303.272.01	1954	10504	952	MC KELVEY'S ADDITION	One Storey	HRB	
1010 S 11TH ST	44.2303.258.00	1953	7003	780	MC KELVEY'S ADDITION	One Storey	HRB	
1016 S 11TH ST	44.2303.259.00	1949	12129	816	MC KELVEY'S ADDITION	One Storey	Plain Residential	
1017 S 11TH ST	44.2303.274.00	1956	8574	780	MC KELVEY'S ADDITION	One Storey	Plain Residential	
1104 S 11TH ST	44.1703.017.00	1946	11204	1556	GUSTAFSSON'S ADDITION	One Storey	Plain Residential	
1108 S 11TH ST	44.1703.018.00	1964	7003	960	GUSTAFSSON'S ADDITION	One Storey	Ranch/Rambler	
1110 S 11TH ST	44.1703.019.00	1946	7003	1037	GUSTAFSSON'S ADDITION	One Storey	Cape Cod	
1118 S 11TH ST	44.1703.021.00	1950	7003	1469	GUSTAFSSON'S ADDITION	One Storey	Plain Residential	
1122 S 11TH ST	44.1703.022.00	1952	7003	941	GUSTAFSSON'S ADDITION	One Storey	Plain Residential	
1126 S 11TH ST	44.1703.023.00	1950	7003	960	GUSTAFSSON'S ADDITION	One Storey	Plain Residential	
1130 S 11TH ST	44.1703.024.00	1950	5602	816	GUSTAFSSON'S ADDITION	One Storey	Plain Residential	
1134 S 11TH ST	44.1703.025.00	1945	5546	689	GUSTAFSSON'S ADDITION	One Storey	Plain Residential	
1407 S 11TH ST	44.2902.113.00	1954	7593	1193	SOUTHSIDE ADDITION	One Storey	Plain Residential	
1421 S 11TH ST	44.2902.119.00	1954	7593	1196	SOUTHSIDE ADDITION	One Storey	HRB	
1425 S 11TH ST	44.2902.130.00	1955	7593	1129	SOUTHSIDE ADDITION	One Storey	Ranch/Rambler	
2503 S 11TH ST	44.3306.243.00	1967	11100	1300	WHITE CLOVER SUB-DIVISION	One Storey	Ranch/Rambler	
2509 S 11TH ST	44.3306.244.00	1966	11100	1360	WHITE CLOVER SUB-DIVISION	One Storey	Ranch/Rambler	
2515 S 11TH ST	44.3306.245.00	1967	11100	1110	WHITE CLOVER SUB-DIVISION	One Storey	Ranch/Rambler	

Full Address	Parcel Number	Year	Lot (SqFt)	Building (SqFt)	Subdivision	Type	Style	Notes
2519 S 11TH ST	44.3306.246.00	1967	11100	1224	WHITE CLOVER SUB-DIVISION	One Storey	Ranch/Rambler	
2603 S 11TH ST	44.3306.247.00	1969	11100	1716	WHITE CLOVER SUB-DIVISION	One Storey	Ranch/Rambler	
2607 S 11TH ST	44.3306.248.00	1967	11100	1077	WHITE CLOVER SUB-DIVISION	One Storey	Ranch/Rambler	
2611 S 11TH ST	44.3306.249.00	1967	11100	960	WHITE CLOVER SUB-DIVISION	Split Level	Ranch/Rambler	
2615 S 11TH ST	44.3306.250.00	1966	11100	1300	WHITE CLOVER SUB-DIVISION	One Storey	Ranch/Rambler	
2619 S 11TH ST	44.3306.251.00	1968	11100	1152	WHITE CLOVER SUB-DIVISION	One Storey	Ranch/Rambler	
2703 S 11TH ST	44.3306.252.00	1967	11100	968	WHITE CLOVER SUB-DIVISION	Split Level	Ranch/Rambler	
2709 S 11TH ST	44.3306.253.00	1969	11100	1204	WHITE CLOVER SUB-DIVISION	One Storey	Ranch/Rambler	
2715 S 11TH ST	44.3306.254.00	1967	11100	1130	WHITE CLOVER SUB-DIVISION	One Storey	Ranch/Rambler	
805 S 12TH ST	44.2303.079.00	1970	7003	1089	MC KELVEY'S ADDITION	One Storey	Plain Residential	
815 S 12TH ST	44.2303.081.00	1950	7003	736	MC KELVEY'S ADDITION	One Storey	Plain Residential	
821 S 12TH ST	44.2303.082.00	1945	7003	495	MC KELVEY'S ADDITION	One Storey	Plain Residential	
906 S 12TH ST	44.2303.233.00	1955	7003	850	MC KELVEY'S ADDITION	One Storey	Ranch/Rambler	
907 S 12TH ST	44.2303.225.00	1956	7000	780	MC KELVEY'S ADDITION	One Storey	Ranch/Rambler	
908 S 12TH ST	44.2303.234.00	1963	7003	960	MC KELVEY'S ADDITION	One Storey	Ranch/Rambler	
911 S 12TH ST	44.2303.226.00	1956	7000	925	MC KELVEY'S ADDITION	One Storey	HRB	
915 S 12TH ST	44.2303.227.00	1959	7000	1064	MC KELVEY'S ADDITION	One Storey	Ranch/Rambler	
919 S 12TH ST	44.2303.229.00	1956	7000	892	MC KELVEY'S ADDITION	One Storey	Ranch/Rambler	
1006 S 12TH ST	44.2303.248.00	1947	7003	951	MC KELVEY'S ADDITION	1.5 storey	Plain Residential	
1007 S 12TH ST	44.2303.261.00	1946	7003	624	MC KELVEY'S ADDITION	One Storey	Plain Residential	
1009 S 12TH ST	44.2303.262.00	1945	7003	662	MC KELVEY'S ADDITION	One Storey	Plain Residential	
1015 S 12TH ST	44.2303.263.00	1948	7003	896	MC KELVEY'S ADDITION	One Storey	Plain Residential	
1101 S 12TH ST	44.1703.026.00	1946	10997	862	GUSTAFSSON'S ADDITION	One Storey	Plain Residential	
1108 S 12TH ST	44.1703.002.00	1952	12602	1236	GUSTAFSSON'S ADDITION	One Storey	Plain Residential	
1109 S 12TH ST	44.1703.027.00	1957	7003	1208	GUSTAFSSON'S ADDITION	One Storey	Ranch/Rambler	
1110 S 12TH ST	44.1703.004.00	1952	7001	820	GUSTAFSSON'S ADDITION	One Storey	Plain Residential	
1111 S 12TH ST	44.1703.028.00	1956	7003	940	GUSTAFSSON'S ADDITION	One Storey	Ranch/Rambler	
1113 S 12TH ST	44.1703.029.00	1950	7003	1102	GUSTAFSSON'S ADDITION	1.5 storey	Plain Residential	

Full Address	Parcel Number	Year	Lot (SqFt)	Building (SqFt)	Subdivision	Type	Style	Notes
1117 S 12TH ST	44.1703.030.00	1959	7003	1076	GUSTAFSSON'S ADDITION	1.5 storey	Plain Residential	
1123 S 12TH ST	44.1703.031.00	1957	7003	1140	GUSTAFSSON'S ADDITION	One Storey	HRB	
1127 S 12TH ST	44.1703.032.00	1952	7003	1046	GUSTAFSSON'S ADDITION	One Storey	Plain Residential	
1135 S 12TH ST	44.1703.033.00	1949	11148	1248	GUSTAFSSON'S ADDITION	One Storey	Ranch/Rambler	
1318 S 12TH ST	44.1603.006.00	1954	8316	952	FLADLAND'S ADDITION	One Storey	Ranch/Rambler	
705 S 14TH ST	44.3305.021.00	1951	7000	490	WILLMAR ADDITION	One Storey	Plain Residential	
705 S 15TH ST	44.3305.051.00	1963	6384	1008	WILLMAR ADDITION	One Storey	Plain Residential	
706 S 15TH ST	44.3305.075.00	1945	7000	906	WILLMAR ADDITION	One Storey	Plain Residential	Odd shape, possible modification
903 S 15TH ST	44.3203.105.00	1962	7000	1076	VILLARD'S ADDITION	One Storey	Ranch/Rambler	
1206 S 15TH ST	44.3203.236.00	1955	7000	1152	VILLARD'S ADDITION	One Storey	Ranch/Rambler	
1315 S 15TH ST	44.3203.329.00	1957	7000	1050	VILLARD'S ADDITION	One Storey	Contemporary	
1404 S 15TH ST	44.3203.362.00	1958	8400	1040	VILLARD'S ADDITION	One Storey	Ranch/Rambler	
1405 S 15TH ST	44.3203.378.00	1957	8400	1050	VILLARD'S ADDITION	One Storey	Contemporary	
1411 S 15TH ST	44.3003.010.02	1958	10586	858	TOLLESON'S SUB-DIVISION 2	One Storey	Ranch/Rambler	
1415 S 15TH ST	44.3003.010.01	1958	9104	1008	TOLLESON'S SUB-DIVISION 2	One Storey	Ranch/Rambler	
1419 S 15TH ST	44.3003.011.00	1958	9104	1512	TOLLESON'S SUB-DIVISION 2	One Storey	Ranch/Rambler	
1423 S 15TH ST	44.3003.013.00	1948	9104	1008	TOLLESON'S SUB-DIVISION 2	One Storey	Ranch/Rambler	
1426 S 15TH ST	44.1208.247.00	1957	10430	1433	BURKE'S HOME ADDITION	One Storey	Ranch/Rambler	
1427 S 15TH ST	44.3003.014.00	1958	9104	1008	TOLLESON'S SUB-DIVISION 2	One Storey	Ranch/Rambler	
1430 S 15TH ST	44.1208.248.00	1958	10430	948	BURKE'S HOME ADDITION	One Storey	Plain Residential	
1431 S 15TH ST	44.3003.015.00	1958	9104	1008	TOLLESON'S SUB-DIVISION 2	One Storey	Ranch/Rambler	
1435 S 15TH ST	44.3003.016.00	1959	8742	1197	TOLLESON'S SUB-DIVISION 2	One Storey	Ranch/Rambler	
1438 S 15TH ST	44.1208.250.00	1957	10430	1786	BURKE'S HOME ADDITION	One Storey	Ranch/Rambler	
1442 S 15TH ST	44.1208.251.00	1957	10430	1060	BURKE'S HOME ADDITION	One Storey	Plain Residential	
1502 S 15TH ST	44.1208.257.00	1958	10342	1375	BURKE'S HOME ADDITION	Split Level	Ranch/Rambler	
1506 S 15TH ST	44.1208.258.00	1958	9685	1025	BURKE'S HOME ADDITION	One Storey	Ranch/Rambler	
1507 S 15TH ST	44.3003.029.00	1962	9393	960	TOLLESON'S SUB-DIVISION 2	One Storey	HRB	
1510 S 15TH ST	44.1208.259.00	1958	9685	1072	BURKE'S HOME ADDITION	One Storey	Ranch/Rambler	



Full Address	Parcel Number	Year	Lot (SqFt)	Building (SqFt)	Subdivision	Type	Style	Notes
1511 S 15TH ST	44.3003.030.00	1964	9393	960	TOLLESON'S SUB-DIVISION 2	One Storey	HRB	
1514 S 15TH ST	44.1208.260.00	1958	9685	1025	BURKE'S HOME ADDITION	One Storey	Ranch/Rambler	
1515 S 15TH ST	44.3003.031.00	1962	9393	960	TOLLESON'S SUB-DIVISION 2	One Storey	HRB	
1518 S 15TH ST	44.1208.261.00	1959	9685	991	BURKE'S HOME ADDITION	One Storey	Ranch/Rambler	
1519 S 15TH ST	44.3003.032.00	1964	9393	1116	TOLLESON'S SUB-DIVISION 2	One Storey	HRB	
1602 S 15TH ST	44.1208.262.00	1958	9685	1025	BURKE'S HOME ADDITION	One Storey	Ranch/Rambler	
1603 S 15TH ST	44.3003.033.00	1963	9393	1064	TOLLESON'S SUB-DIVISION 2	One Storey	Ranch/Rambler	
1606 S 15TH ST	44.1208.263.00	1958	9685	1060	BURKE'S HOME ADDITION	One Storey	Plain Residential	
1607 S 15TH ST	44.3003.034.00	1964	9393	1328	TOLLESON'S SUB-DIVISION 2	One Storey	Ranch/Rambler	
1610 S 15TH ST	44.1208.264.00	1959	9685	1007	BURKE'S HOME ADDITION	One Storey	Ranch/Rambler	
1611 S 15TH ST	44.3003.035.00	1963	9393	1248	TOLLESON'S SUB-DIVISION 2	One Storey	Ranch/Rambler	
1614 S 15TH ST	44.1208.265.00	1959	9685	1075	BURKE'S HOME ADDITION	One Storey	Ranch/Rambler	
1618 S 15TH ST	44.1208.266.00	1959	9685	1014	BURKE'S HOME ADDITION	One Storey	Plain Residential	
623 S 16TH ST	44.3305.073.00	1947	4382	584	WILLMAR ADDITION	One Storey	Plain Residential	
702 S 16TH ST	44.3305.101.00	1946	6800	672	WILLMAR ADDITION	One Storey	Plain Residential	
705 S 16TH ST	44.3305.079.00	1960	7000	1216	WILLMAR ADDITION	One Storey	Plain Residential	Brick
706 S 16TH ST	44.3305.102.00	1958	6800	672	WILLMAR ADDITION	One Storey	Plain Residential	
710 S 16TH ST	44.3305.104.00	1946	6256	1213	WILLMAR ADDITION	Two Storey	Plain Residential	
1001 S 16TH ST	44.3203.135.00	1961	7000	1092	VILLARD'S ADDITION	One Storey	Ranch/Rambler	
1014 S 16TH ST	44.3203.120.00	1962	10334	1120	VILLARD'S ADDITION	One Storey	Ranch/Rambler	
1204 S 16TH ST	44.3203.228.00	1957	7000	1040	VILLARD'S ADDITION	One Storey	Ranch/Rambler	
1205 S 16TH ST	44.3203.239.00	1964	9100	1824	VILLARD'S ADDITION	Split Level	Ranch/Rambler	
1304 S 16TH ST	44.3203.349.00	1957	9100	966	VILLARD'S ADDITION	One Storey	Ranch/Rambler	
1426 S 16TH ST	44.1208.237.00	1958	9824	1060	BURKE'S HOME ADDITION	One Storey	Ranch/Rambler	
1427 S 16TH ST	44.1208.256.00	1957	10430	1050	BURKE'S HOME ADDITION	Split Level	Ranch/Rambler	
1430 S 16TH ST	44.1208.238.00	1958	9824	1217	BURKE'S HOME ADDITION	One Storey	Ranch/Rambler	
1431 S 16TH ST	44.1208.255.00	1957	10430	1025	BURKE'S HOME ADDITION	One Storey	Ranch/Rambler	
1435 S 16TH ST	44.1208.254.00	1957	10430	1060	BURKE'S HOME ADDITION	One Storey	Plain Residential	

Full Address	Parcel Number	Year	Lot (SqFt)	Building (SqFt)	Subdivision	Type	Style	Notes
1438 S 16TH ST	44.1208.240.00	1958	9824	1025	BURKE'S HOME ADDITION	One Storey	Ranch/Rambler	
1439 S 16TH ST	44.1208.253.00	1957	10430	1025	BURKE'S HOME ADDITION	One Storey	Ranch/Rambler	
1442 S 16TH ST	44.1208.241.00	1959	9824	1184	BURKE'S HOME ADDITION	One Storey	Ranch/Rambler	
1443 S 16TH ST	44.1208.252.00	1957	10430	1068	BURKE'S HOME ADDITION	One Storey	Ranch/Rambler	
1503 S 16TH ST	44.1208.276.00	1958	10342	1025	BURKE'S HOME ADDITION	One Storey	HRB	brick
1506 S 16TH ST	44.1208.218.00	1958	9122	1376	BURKE'S HOME ADDITION	One Storey	Ranch/Rambler	
1507 S 16TH ST	44.1208.275.00	1958	9685	1025	BURKE'S HOME ADDITION	One Storey	Ranch/Rambler	
1510 S 16TH ST	44.1208.219.00	1959	9122	1120	BURKE'S HOME ADDITION	One Storey	HRB	
1511 S 16TH ST	44.1208.274.00	1958	9685	996	BURKE'S HOME ADDITION	One Storey	Ranch/Rambler	
1514 S 16TH ST	44.1208.220.00	1959	9122	1281	BURKE'S HOME ADDITION	Two Storey	Other	Gable front, semi A-frame, photo
1515 S 16TH ST	44.1208.273.00	1958	9685	1025	BURKE'S HOME ADDITION	One Storey	Ranch/Rambler	
1518 S 16TH ST	44.1208.221.00	1959	9122	1012	BURKE'S HOME ADDITION	One Storey	Ranch/Rambler	
1519 S 16TH ST	44.1208.272.00	1958	9685	1060	BURKE'S HOME ADDITION	One Storey	Ranch/Rambler	
1602 S 16TH ST	44.1208.222.00	1958	9122	1025	BURKE'S HOME ADDITION	One Storey	Ranch/Rambler	
1603 S 16TH ST	44.1208.271.00	1958	9685	1025	BURKE'S HOME ADDITION	One Storey	Ranch/Rambler	
1606 S 16TH ST	44.1208.223.00	1959	9122	936	BURKE'S HOME ADDITION	One Storey	Ranch/Rambler	
1607 S 16TH ST	44.1208.270.00	1958	9685	992	BURKE'S HOME ADDITION	One Storey	Ranch/Rambler	
1610 S 16TH ST	44.1208.224.00	1959	9122	1688	BURKE'S HOME ADDITION	One Storey	Ranch/Rambler	
1611 S 16TH ST	44.1208.269.00	1959	9685	1008	BURKE'S HOME ADDITION	One Storey	HRB	
1614 S 16TH ST	44.1208.225.00	1958	9122	1064	BURKE'S HOME ADDITION	One Storey	Ranch/Rambler	
1615 S 16TH ST	44.1208.268.00	1959	9685	1097	BURKE'S HOME ADDITION	One Storey	Ranch/Rambler	
1618 S 16TH ST	44.1208.226.00	1959	9122	1025	BURKE'S HOME ADDITION	One Storey	Ranch/Rambler	
716 S 17TH ST	44.3305.161.00	1950	9228	1092	WILLMAR ADDITION	Split Level	Ranch/Rambler	
805 S 17TH ST	44.3305.117.00	1966	6800	960	WILLMAR ADDITION	One Storey	Ranch/Rambler	
807 S 17TH ST	44.3305.118.00	1946	5440	592	WILLMAR ADDITION	One Storey	Plain Residential	
810 S 17TH ST	44.3305.174.00	1966	6800	960	WILLMAR ADDITION	One Storey	HRB	
811 S 17TH ST	44.3305.119.00	1947	6120	560	WILLMAR ADDITION	One Storey	Plain Residential	Gable front
813 S 17TH ST	44.3305.120.00	1946	5440	880	WILLMAR ADDITION	One Storey	Plain Residential	

Full Address	Parcel Number	Year	Lot (SqFt)	Building (SqFt)	Subdivision	Type	Style	Notes
814 S 17TH ST	44.3305.176.00	1948	6800	852	WILLMAR ADDITION	One Storey	Plain Residential	
820 S 17TH ST	44.3305.177.00	1969	6800	920	WILLMAR ADDITION	Other	Ranch/Rambler	Gable front
823 S 17TH ST	44.3305.121.00	1951	10200	1028	WILLMAR ADDITION	One Storey	Plain Residential	
906 S 17TH ST	44.3305.191.00	1957	6120	640	WILLMAR ADDITION	One Storey	Plain Residential	
910 S 17TH ST	44.3305.193.00	1959	8160	1200	WILLMAR ADDITION	One Storey	Plain Residential	
911 S 17TH ST	44.3305.125.00	1957	8704	1050	WILLMAR ADDITION	One Storey	Ranch/Rambler	
915 S 17TH ST	44.3305.126.00	1958	9070	768	WILLMAR ADDITION	One Storey	HRB	
916 S 17TH ST	44.1701.011.00	1959	7670	912	GARDEN HOME ADDITION	One Storey	Plain Residential	
920 S 17TH ST	44.1701.012.00	1959	6800	1328	GARDEN HOME ADDITION	One Storey	Plain Residential	
928 S 17TH ST	44.1701.013.00	1959	7235	912	GARDEN HOME ADDITION	One Storey	HRB	
1001 S 17TH ST	44.1701.005.00	1962	6615	960	GARDEN HOME ADDITION	One Storey	HRB	
1002 S 17TH ST	44.1701.014.00	1959	7235	1232	GARDEN HOME ADDITION	One Storey	Ranch/Rambler	
1005 S 17TH ST	44.1701.006.00	1948	6629	672	GARDEN HOME ADDITION	One Storey	Plain Residential	
1006 S 17TH ST	44.1701.015.00	1959	7235	912	GARDEN HOME ADDITION	One Storey	Ranch/Rambler	
1009 S 17TH ST	44.1701.007.00	1952	8026	1285	GARDEN HOME ADDITION	Other	Cape Cod	
1010 S 17TH ST	44.1701.016.00	1959	7589	840	GARDEN HOME ADDITION	One Storey	Ranch/Rambler	
1013 S 17TH ST	44.1701.008.00	1968	6706	1200	GARDEN HOME ADDITION	One Storey	Ranch/Rambler	
1014 S 17TH ST	44.1701.017.00	1959	7589	1149	GARDEN HOME ADDITION	One Storey	Ranch/Rambler	
1017 S 17TH ST	44.1701.009.00	1965	7366	1144	GARDEN HOME ADDITION	One Storey	Ranch/Rambler	
1018 S 17TH ST	44.1701.018.00	1958	7589	976	GARDEN HOME ADDITION	One Storey	Plain Residential	
1206 S 17TH ST	44.1208.151.00	1965	10570	1040	BURKE'S HOME ADDITION	One Storey	Ranch/Rambler	
1210 S 17TH ST	44.1208.152.00	1965	10570	1040	BURKE'S HOME ADDITION	One Storey	Ranch/Rambler	
1214 S 17TH ST	44.1208.153.00	1967	10570	1056	BURKE'S HOME ADDITION	One Storey	Ranch/Rambler	
1218 S 17TH ST	44.1208.154.00	1965	10268	1081	BURKE'S HOME ADDITION	One Storey	Ranch/Rambler	
1219 S 17TH ST	44.1208.288.00	1959	7080	960	BURKE'S HOME ADDITION	One Storey	Ranch/Rambler	
1302 S 17TH ST	44.1208.165.00	1970	9588	1196	BURKE'S HOME ADDITION	One Storey	Ranch/Rambler	
1306 S 17TH ST	44.1208.166.00	1968	9588	1176	BURKE'S HOME ADDITION	One Storey	Ranch/Rambler	
1310 S 17TH ST	44.1208.167.00	1968	9588	1056	BURKE'S HOME ADDITION	One Storey	Ranch/Rambler	

Full Address	Parcel Number	Year	Lot (SqFt)	Building (SqFt)	Subdivision	Type	Style	Notes
1314 S 17TH ST	44.1208.168.00	1966	9588	1258	BURKE'S HOME ADDITION	Split Level	Ranch/Rambler	
1318 S 17TH ST	44.1208.169.00	1960	9588	1003	BURKE'S HOME ADDITION	One Storey	Ranch/Rambler	
1406 S 17TH ST	44.1208.171.01	1965	19176	1144	BURKE'S HOME ADDITION	One Storey	Ranch/Rambler	
1410 S 17TH ST	44.1208.172.00	1965	9588	1176	BURKE'S HOME ADDITION	One Storey	Ranch/Rambler	
1414 S 17TH ST	44.1208.173.00	1967	9588	1056	BURKE'S HOME ADDITION	One Storey	Ranch/Rambler	
1418 S 17TH ST	44.1208.174.00	1960	9588	1805	BURKE'S HOME ADDITION	One Storey	Ranch/Rambler	
1422 S 17TH ST	44.1208.175.00	1960	9588	1072	BURKE'S HOME ADDITION	One Storey	Ranch/Rambler	
1426 S 17TH ST	44.1208.176.00	1959	9588	1000	BURKE'S HOME ADDITION	One Storey	Ranch/Rambler	
1427 S 17TH ST	44.1208.246.00	1967	9825	1304	BURKE'S HOME ADDITION	Split Level	Ranch/Rambler	Faced with stone, photo
1430 S 17TH ST	44.1208.177.00	1961	9588	1631	BURKE'S HOME ADDITION	One Storey	Ranch/Rambler	
1431 S 17TH ST	44.1208.245.00	1967	9824	1348	BURKE'S HOME ADDITION	One Storey	Ranch/Rambler	
1434 S 17TH ST	44.1208.178.00	1960	9588	1638	BURKE'S HOME ADDITION	One Storey	Ranch/Rambler	
1435 S 17TH ST	44.1208.244.00	1960	9824	1040	BURKE'S HOME ADDITION	One Storey	Ranch/Rambler	
1438 S 17TH ST	44.1208.179.00	1959	9588	1530	BURKE'S HOME ADDITION	One Storey	Ranch/Rambler	
1439 S 17TH ST	44.1208.243.00	1959	9825	1140	BURKE'S HOME ADDITION	One Storey	Ranch/Rambler	
1442 S 17TH ST	44.1208.180.00	1959	9588	1005	BURKE'S HOME ADDITION	One Storey	Ranch/Rambler	
1443 S 17TH ST	44.1208.242.00	1959	9825	1000	BURKE'S HOME ADDITION	One Storey	HRB	Brick, carriage style garage
1502 S 17TH ST	44.1208.197.00	1959	10481	1115	BURKE'S HOME ADDITION	One Storey	Ranch/Rambler	
1503 S 17TH ST	44.1208.236.00	1959	9756	1103	BURKE'S HOME ADDITION	One Storey	Ranch/Rambler	
1506 S 17TH ST	44.1208.198.00	1959	9815	1072	BURKE'S HOME ADDITION	Split Level	Ranch/Rambler	
1507 S 17TH ST	44.1208.235.00	1959	9136	1571	BURKE'S HOME ADDITION	One Storey	Ranch/Rambler	
1510 S 17TH ST	44.1208.199.00	1959	9815	1075	BURKE'S HOME ADDITION	One Storey	Ranch/Rambler	
1511 S 17TH ST	44.1208.234.00	1959	9136	1517	BURKE'S HOME ADDITION	One Storey	Ranch/Rambler	
1514 S 17TH ST	44.1208.200.00	1959	9815	1030	BURKE'S HOME ADDITION	One Storey	Ranch/Rambler	
1515 S 17TH ST	44.1208.233.00	1959	9136	1268	BURKE'S HOME ADDITION	One Storey	Ranch/Rambler	
1518 S 17TH ST	44.1208.201.00	1959	9815	1025	BURKE'S HOME ADDITION	One Storey	Ranch/Rambler	
1519 S 17TH ST	44.1208.232.00	1960	9136	1060	BURKE'S HOME ADDITION	One Storey	Ranch/Rambler	
1602 S 17TH ST	44.1208.202.00	1959	9815	1086	BURKE'S HOME ADDITION	One Storey	Ranch/Rambler	

Full Address	Parcel Number	Year	Lot (SqFt)	Building (SqFt)	Subdivision	Type	Style	Notes
1603 S 17TH ST	44.1208.231.00	1959	9136	1683	BURKE'S HOME ADDITION	One Storey	Ranch/Rambler	
1607 S 17TH ST	44.1208.230.00	1960	9136	1212	BURKE'S HOME ADDITION	One Storey	Ranch/Rambler	
1611 S 17TH ST	44.1208.229.00	1960	9136	1092	BURKE'S HOME ADDITION	One Storey	Ranch/Rambler	
1615 S 17TH ST	44.1208.228.00	1961	9136	1168	BURKE'S HOME ADDITION	One Storey	Ranch/Rambler	
1619 S 17TH ST	44.1208.227.00	1963	9136	1350	BURKE'S HOME ADDITION	One Storey	Ranch/Rambler	
1702 S 17TH ST	44.3204.116.00	1969	6682	960	VALLEY PARK ADDITION	One Storey	Ranch/Rambler	
1706 S 17TH ST	44.3204.115.00	1963	7847	1245	VALLEY PARK ADDITION	One Storey	Ranch/Rambler	
1707 S 17TH ST	44.3204.142.00	1963	8824	1004	VALLEY PARK ADDITION	One Storey	Ranch/Rambler	
1710 S 17TH ST	44.3204.114.00	1963	9280	960	VALLEY PARK ADDITION	One Storey	HRB	
1711 S 17TH ST	44.3204.143.00	1962	8431	912	VALLEY PARK ADDITION	One Storey	Ranch/Rambler	
1715 S 17TH ST	44.3204.144.00	1963	8452	960	VALLEY PARK ADDITION	One Storey	Ranch/Rambler	
1718 S 17TH ST	44.3204.140.00	1962	7888	960	VALLEY PARK ADDITION	One Storey	HRB	
1719 S 17TH ST	44.3204.145.00	1962	8261	960	VALLEY PARK ADDITION	One Storey	Ranch/Rambler	
1722 S 17TH ST	44.3204.139.00	1963	7888	960	VALLEY PARK ADDITION	One Storey	Ranch/Rambler	
1723 S 17TH ST	44.3204.146.00	1961	8409	1008	VALLEY PARK ADDITION	One Storey	Ranch/Rambler	
1802 S 17TH ST	44.3204.138.00	1963	7888	1016	VALLEY PARK ADDITION	One Storey	Ranch/Rambler	Fully stained wood siding, photo
1803 S 17TH ST	44.3204.147.00	1964	8369	1004	VALLEY PARK ADDITION	One Storey	Ranch/Rambler	
1806 S 17TH ST	44.3204.137.00	1963	7888	1002	VALLEY PARK ADDITION	One Storey	Ranch/Rambler	
1807 S 17TH ST	44.3204.148.00	1961	8330	912	VALLEY PARK ADDITION	One Storey	Ranch/Rambler	
1810 S 17TH ST	44.3204.136.00	1963	7888	1254	VALLEY PARK ADDITION	One Storey	Ranch/Rambler	
1811 S 17TH ST	44.3204.149.00	1964	8292	960	VALLEY PARK ADDITION	One Storey	Ranch/Rambler	
1814 S 17TH ST	44.3204.135.00	1963	7888	1008	VALLEY PARK ADDITION	One Storey	Ranch/Rambler	
1815 S 17TH ST	44.3204.150.00	1961	8252	912	VALLEY PARK ADDITION	One Storey	Ranch/Rambler	
1818 S 17TH ST	44.3204.134.00	1963	7888	1152	VALLEY PARK ADDITION	One Storey	Ranch/Rambler	
1819 S 17TH ST	44.3204.151.00	1964	8213	1724	VALLEY PARK ADDITION	One Storey	Ranch/Rambler	
1822 S 17TH ST	44.3204.133.00	1963	7888	960	VALLEY PARK ADDITION	One Storey	HRB	
1823 S 17TH ST	44.3204.152.00	1961	8174	960	VALLEY PARK ADDITION	One Storey	Ranch/Rambler	



Full Address	Parcel Number	Year	Lot (SqFt)	Building (SqFt)	Subdivision	Type	Style	Notes
1902 S 17TH ST	44.3204.132.00	1962	7888	960	VALLEY PARK ADDITION	One Storey	Ranch/Rambler	Original siding, bright purple
1903 S 17TH ST	44.3204.153.00	1964	8135	960	VALLEY PARK ADDITION	One Storey	Ranch/Rambler	
1906 S 17TH ST	44.3204.131.00	1962	7888	960	VALLEY PARK ADDITION	One Storey	HRB	
1907 S 17TH ST	44.3204.154.00	1962	7918	960	VALLEY PARK ADDITION	One Storey	Ranch/Rambler	
1911 S 17TH ST	44.3204.155.00	1964	7875	1008	VALLEY PARK ADDITION	One Storey	Ranch/Rambler	
1914 S 17TH ST	44.3204.095.00	1964	8700	1004	VALLEY PARK ADDITION	One Storey	Ranch/Rambler	
1915 S 17TH ST	44.3204.156.00	1962	7661	912	VALLEY PARK ADDITION	One Storey	Ranch/Rambler	
1918 S 17TH ST	44.3204.094.00	1964	8120	1004	VALLEY PARK ADDITION	One Storey	Ranch/Rambler	
1919 S 17TH ST	44.3204.157.00	1964	7625	864	VALLEY PARK ADDITION	Two Storey	Ranch/Rambler	
1923 S 17TH ST	44.3204.158.00	1964	8755	960	VALLEY PARK ADDITION	Split Level	Ranch/Rambler	
618 S 18TH ST	44.3305.209.00	1954	10200	832	WILLMAR ADDITION	One Storey	Plain Residential	
710 S 18TH ST	44.3305.227.00	1959	6800	850	WILLMAR ADDITION	One Storey	Plain Residential	
715 S 18TH ST	44.3305.167.00	1945	6800	928	WILLMAR ADDITION	One Storey	Plain Residential	
717 S 18TH ST	44.3305.168.00	1948	6800	775	WILLMAR ADDITION	One Storey	HRB	
718 S 18TH ST	44.3305.229.00	1958	10200	978	WILLMAR ADDITION	One Storey	Plain Residential	gable front
721 S 18TH ST	44.3305.169.00	1954	6800	780	WILLMAR ADDITION	One Storey	Plain Residential	
802 S 18TH ST	44.3305.240.00	1952	6800	720	WILLMAR ADDITION	Two Storey	Other	gable front
806 S 18TH ST	44.3305.241.00	1970	6800	960	WILLMAR ADDITION	One Storey	Plain Residential	
807 S 18TH ST	44.3305.181.00	1962	6800	960	WILLMAR ADDITION	One Storey	HRB	
810 S 18TH ST	44.3305.243.00	1948	6800	750	WILLMAR ADDITION	One Storey	Plain Residential	
811 S 18TH ST	44.3305.183.00	1962	6800	1408	WILLMAR ADDITION	One Storey	HRB	
814 S 18TH ST	44.3305.244.00	1962	6800	720	WILLMAR ADDITION	One Storey	HRB	
815 S 18TH ST	44.3305.185.00	1966	6800	960	WILLMAR ADDITION	One Storey	Ranch/Rambler	
817 S 18TH ST	44.3305.187.00	1970	6800	1104	WILLMAR ADDITION	One Storey	Ranch/Rambler	
818 S 18TH ST	44.3305.246.00	1969	6800	1041	WILLMAR ADDITION	Other	New Traditional	
907 S 18TH ST	44.3305.198.00	1964	6800	1044	WILLMAR ADDITION	Other	HRB	
908 S 18TH ST	44.3305.258.00	1962	10200	1474	WILLMAR ADDITION	One Storey	Ranch/Rambler	
911 S 18TH ST	44.3305.200.00	1957	11866	1120	WILLMAR ADDITION	1.5 storey	Cape Cod	

Full Address	Parcel Number	Year	Lot (SqFt)	Building (SqFt)	Subdivision	Type	Style	Notes
912 S 18TH ST	44.3305.261.00	1959	8541	1140	WILLMAR ADDITION	One Storey	Ranch/Rambler	
914 S 18TH ST	44.1701.029.00	1970	7235	1056	GARDEN HOME ADDITION	One Storey	Ranch/Rambler	
915 S 18TH ST	44.1701.020.00	1958	9043	1632	GARDEN HOME ADDITION	One Storey	Plain Residential	
920 S 18TH ST	44.1701.030.00	1959	7235	936	GARDEN HOME ADDITION	One Storey	Ranch/Rambler	
924 S 18TH ST	44.1701.031.00	1959	7235	936	GARDEN HOME ADDITION	One Storey	HRB	
927 S 18TH ST	44.1701.021.00	1958	9044	1104	GARDEN HOME ADDITION	One Storey	HRB	
1001 S 18TH ST	44.1701.022.00	1957	9044	984	GARDEN HOME ADDITION	One Storey	Ranch/Rambler	
1002 S 18TH ST	44.1701.032.00	1955	7235	884	GARDEN HOME ADDITION	One Storey	Contemporary	Original siding , desert modern
1005 S 18TH ST	44.1701.023.00	1957	9044	960	GARDEN HOME ADDITION	One Storey	Ranch/Rambler	
1006 S 18TH ST	44.1701.033.00	1955	7235	1000	GARDEN HOME ADDITION	One Storey	Contemporary	
1009 S 18TH ST	44.1701.025.00	1957	7589	984	GARDEN HOME ADDITION	One Storey	HRB	
1010 S 18TH ST	44.1701.034.00	1955	7589	832	GARDEN HOME ADDITION	One Storey	Ranch/Rambler	
1011 S 18TH ST	44.1701.026.00	1956	7589	984	GARDEN HOME ADDITION	One Storey	Ranch/Rambler	
1014 S 18TH ST	44.1701.035.00	1955	7589	884	GARDEN HOME ADDITION	One Storey	Ranch/Rambler	
1017 S 18TH ST	44.1701.027.00	1956	7589	802	GARDEN HOME ADDITION	One Storey	Contemporary	Desert modern
1018 S 18TH ST	44.1701.036.00	1955	7589	952	GARDEN HOME ADDITION	One Storey	Ranch/Rambler	
1021 S 18TH ST	44.1701.028.00	1955	7679	936	GARDEN HOME ADDITION	One Storey	Ranch/Rambler	
1022 S 18TH ST	44.1701.037.00	1954	7752	832	GARDEN HOME ADDITION	One Storey	Ranch/Rambler	
1102 S 18TH ST	44.1208.125.00	1965	9588	1520	BURKE'S HOME ADDITION	One Storey	Ranch/Rambler	
1106 S 18TH ST	44.1208.126.00	1966	9870	1272	BURKE'S HOME ADDITION	One Storey	Ranch/Rambler	
1110 S 18TH ST	44.1208.127.00	1966	9870	1292	BURKE'S HOME ADDITION	One Storey	Ranch/Rambler	
1114 S 18TH ST	44.1208.128.00	1966	9870	960	BURKE'S HOME ADDITION	One Storey	Ranch/Rambler	
1118 S 18TH ST	44.1208.129.00	1966	9870	1008	BURKE'S HOME ADDITION	One Storey	Ranch/Rambler	
1202 S 18TH ST	44.1208.130.00	1965	9870	960	BURKE'S HOME ADDITION	One Storey	Ranch/Rambler	
1206 S 18TH ST	44.1208.131.00	1965	9870	960	BURKE'S HOME ADDITION	One Storey	Ranch/Rambler	
1207 S 18TH ST	44.1208.158.00	1967	10570	960	BURKE'S HOME ADDITION	One Storey	Ranch/Rambler	
1210 S 18TH ST	44.1208.132.00	1965	9870	1224	BURKE'S HOME ADDITION	One Storey	Ranch/Rambler	
1211 S 18TH ST	44.1208.157.00	1967	10570	1440	BURKE'S HOME ADDITION	One Storey	Ranch/Rambler	

Full Address	Parcel Number	Year	Lot (SqFt)	Building (SqFt)	Subdivision	Type	Style	Notes
1214 S 18TH ST	44.1208.133.00	1965	9870	960	BURKE'S HOME ADDITION	One Storey	Ranch/Rambler	
1215 S 18TH ST	44.1208.156.00	1966	10570	1224	BURKE'S HOME ADDITION	One Storey	Ranch/Rambler	
1218 S 18TH ST	44.1208.134.00	1966	9588	1292	BURKE'S HOME ADDITION	One Storey	Ranch/Rambler	
1219 S 18TH ST	44.1208.155.00	1966	10268	1008	BURKE'S HOME ADDITION	One Storey	Ranch/Rambler	
1302 S 18TH ST	44.1208.093.00	1964	9447	1512	BURKE'S HOME ADDITION	One Storey	Ranch/Rambler	
1306 S 18TH ST	44.1208.094.00	1963	7473	960	BURKE'S HOME ADDITION	One Storey	Ranch/Rambler	
1307 S 18TH ST	44.1208.196.01	1964	7473	1224	BURKE'S HOME ADDITION	One Storey	Ranch/Rambler	
1310 S 18TH ST	44.1208.095.00	1963	7473	1240	BURKE'S HOME ADDITION	One Storey	Ranch/Rambler	
1311 S 18TH ST	44.1208.195.02	1964	7473	1224	BURKE'S HOME ADDITION	One Storey	Ranch/Rambler	
1314 S 18TH ST	44.1208.096.00	1963	7473	1580	BURKE'S HOME ADDITION	One Storey	Ranch/Rambler	
1315 S 18TH ST	44.1208.195.01	1965	7473	960	BURKE'S HOME ADDITION	One Storey	Ranch/Rambler	
1318 S 18TH ST	44.1208.097.00	1963	7473	1548	BURKE'S HOME ADDITION	One Storey	Ranch/Rambler	
1319 S 18TH ST	44.1208.194.02	1965	7473	960	BURKE'S HOME ADDITION	One Storey	Ranch/Rambler	
1322 S 18TH ST	44.1208.098.00	1963	7473	960	BURKE'S HOME ADDITION	One Storey	Ranch/Rambler	
1323 S 18TH ST	44.1208.194.01	1963	7473	960	BURKE'S HOME ADDITION	One Storey	Ranch/Rambler	
1326 S 18TH ST	44.1208.099.00	1963	7473	1484	BURKE'S HOME ADDITION	One Storey	Ranch/Rambler	
1327 S 18TH ST	44.1208.193.02	1963	7473	1224	BURKE'S HOME ADDITION	One Storey	Ranch/Rambler	
1330 S 18TH ST	44.1208.100.00	1964	7473	1224	BURKE'S HOME ADDITION	One Storey	Ranch/Rambler	
1331 S 18TH ST	44.1208.193.01	1963	7473	960	BURKE'S HOME ADDITION	One Storey	Ranch/Rambler	
1334 S 18TH ST	44.1208.101.00	1963	7473	1196	BURKE'S HOME ADDITION	One Storey	Ranch/Rambler	
1335 S 18TH ST	44.1208.192.00	1963	7473	1224	BURKE'S HOME ADDITION	One Storey	Ranch/Rambler	
1338 S 18TH ST	44.1208.102.00	1964	7473	960	BURKE'S HOME ADDITION	One Storey	Ranch/Rambler	
1339 S 18TH ST	44.1208.191.00	1963	7473	960	BURKE'S HOME ADDITION	One Storey	Ranch/Rambler	
1402 S 18TH ST	44.1208.103.00	1964	7473	1152	BURKE'S HOME ADDITION	One Storey	Ranch/Rambler	
1403 S 18TH ST	44.1208.190.00	1963	7473	1196	BURKE'S HOME ADDITION	One Storey	Ranch/Rambler	
1406 S 18TH ST	44.1208.104.00	1964	7473	1440	BURKE'S HOME ADDITION	One Storey	Ranch/Rambler	
1407 S 18TH ST	44.1208.189.00	1963	7473	1116	BURKE'S HOME ADDITION	One Storey	Ranch/Rambler	
1410 S 18TH ST	44.1208.105.01	1964	7473	960	BURKE'S HOME ADDITION	One Storey	Ranch/Rambler	

Full Address	Parcel Number	Year	Lot (SqFt)	Building (SqFt)	Subdivision	Type	Style	Notes
1411 S 18TH ST	44.1208.188.00	1963	7473	1224	BURKE'S HOME ADDITION	Split Level	Ranch/Rambler	Raised Ranch
1414 S 18TH ST	44.1208.105.02	1964	7473	1224	BURKE'S HOME ADDITION	One Storey	Ranch/Rambler	
1415 S 18TH ST	44.1208.187.00	1963	7473	960	BURKE'S HOME ADDITION	One Storey	Ranch/Rambler	
1418 S 18TH ST	44.1208.106.01	1964	7473	960	BURKE'S HOME ADDITION	One Storey	Ranch/Rambler	
1419 S 18TH ST	44.1208.186.00	1963	7473	960	BURKE'S HOME ADDITION	One Storey	Ranch/Rambler	
1422 S 18TH ST	44.1208.106.02	1964	7473	960	BURKE'S HOME ADDITION	One Storey	Ranch/Rambler	
1423 S 18TH ST	44.1208.185.00	1964	7473	960	BURKE'S HOME ADDITION	One Storey	Ranch/Rambler	
1426 S 18TH ST	44.1208.107.01	1964	7473	960	BURKE'S HOME ADDITION	One Storey	Ranch/Rambler	
1430 S 18TH ST	44.1208.107.02	1964	7473	960	BURKE'S HOME ADDITION	One Storey	Ranch/Rambler	
1434 S 18TH ST	44.1208.108.01	1964	7473	960	BURKE'S HOME ADDITION	One Storey	Ranch/Rambler	
1435 S 18TH ST	44.1208.183.00	1969	7473	1376	BURKE'S HOME ADDITION	One Storey	Ranch/Rambler	
1439 S 18TH ST	44.1208.182.00	1968	7473	1224	BURKE'S HOME ADDITION	One Storey	Ranch/Rambler	
1443 S 18TH ST	44.1208.181.00	1964	9447	960	BURKE'S HOME ADDITION	One Storey	Ranch/Rambler	
1502 S 18TH ST	44.1208.073.00	1966	9786	1088	BURKE'S HOME ADDITION	One Storey	Ranch/Rambler	
1503 S 18TH ST	44.1208.216.00	1965	10481	1833	BURKE'S HOME ADDITION	One Storey	HRB	
1506 S 18TH ST	44.1208.074.00	1965	9165	960	BURKE'S HOME ADDITION	One Storey	Ranch/Rambler	
1507 S 18TH ST	44.1208.215.00	1966	9815	1032	BURKE'S HOME ADDITION	One Storey	Ranch/Rambler	
1510 S 18TH ST	44.1208.075.00	1965	9165	1032	BURKE'S HOME ADDITION	One Storey	Ranch/Rambler	
1511 S 18TH ST	44.1208.214.00	1967	9815	960	BURKE'S HOME ADDITION	One Storey	Ranch/Rambler	
1514 S 18TH ST	44.1208.076.00	1965	9165	1088	BURKE'S HOME ADDITION	One Storey	Ranch/Rambler	
1515 S 18TH ST	44.1208.213.00	1965	9815	1008	BURKE'S HOME ADDITION	One Storey	Ranch/Rambler	
1518 S 18TH ST	44.1208.077.00	1967	9165	1188	BURKE'S HOME ADDITION	One Storey	Ranch/Rambler	
1519 S 18TH ST	44.1208.212.00	1965	9815	960	BURKE'S HOME ADDITION	One Storey	Ranch/Rambler	
1602 S 18TH ST	44.1208.078.00	1968	9165	1092	BURKE'S HOME ADDITION	One Storey	Ranch/Rambler	
1603 S 18TH ST	44.1208.211.00	1965	9815	1024	BURKE'S HOME ADDITION	One Storey	Ranch/Rambler	
1606 S 18TH ST	44.1208.079.00	1970	9165	930	BURKE'S HOME ADDITION	Split Level	Ranch/Rambler	
1607 S 18TH ST	44.1208.210.00	1965	9815	1223	BURKE'S HOME ADDITION	One Storey	Ranch/Rambler	
1610 S 18TH ST	44.1208.080.00	1968	9165	1092	BURKE'S HOME ADDITION	One Storey	Ranch/Rambler	

Full Address	Parcel Number	Year	Lot (SqFt)	Building (SqFt)	Subdivision	Type	Style	Notes
1614 S 18TH ST	44.1208.081.00	1968	9165	1296	BURKE'S HOME ADDITION	One Storey	Ranch/Rambler	
1618 S 18TH ST	44.1208.082.00	1965	9212	1056	BURKE'S HOME ADDITION	One Storey	Ranch/Rambler	
2625 S 18TH ST	44.2314.007.01	1950	7490	1120	MIKKELSON LANDECO 2ND SUBDIVISION	One Storey	HRB	
609 S 19TH ST	44.3305.222.00	1954	10200	832	WILLMAR ADDITION	One Storey	Plain Residential	
616 S 19TH ST	44.3305.277.00	1952	6800	720	WILLMAR ADDITION	One Storey	Plain Residential	
701 S 19TH ST	44.3305.234.00	1949	6800	1209	WILLMAR ADDITION	One Storey	Plain Residential	
705 S 19TH ST	44.3305.235.00	1955	6800	768	WILLMAR ADDITION	One Storey	Ranch/Rambler	
709 S 19TH ST	44.3305.236.00	1950	6800	597	WILLMAR ADDITION	One Storey	Ranch/Rambler	
717 S 19TH ST	44.3305.238.00	1952	6800	1682	WILLMAR ADDITION	One Storey	Ranch/Rambler	
718 S 19TH ST	44.3305.297.00	1949	6800	864	WILLMAR ADDITION	One Storey	Plain Residential	
724 S 19TH ST	44.3305.298.00	1962	6555	856	WILLMAR ADDITION	One Storey	Plain Residential	
801 S 19TH ST	44.3305.248.00	1956	6800	1048	WILLMAR ADDITION	One Storey	Plain Residential	
802 S 19TH ST	44.3305.308.00	1956	6800	1138	WILLMAR ADDITION	One Storey	HRB	
804 S 19TH ST	44.3305.309.00	1946	6800	792	WILLMAR ADDITION	One Storey	Plain Residential	built in carport
805 S 19TH ST	44.3305.249.00	1956	6800	925	WILLMAR ADDITION	One Storey	Plain Residential	
807 S 19TH ST	44.3305.250.00	1962	6800	960	WILLMAR ADDITION	One Storey	Plain Residential	
811 S 19TH ST	44.3305.252.00	1962	6800	952	WILLMAR ADDITION	One Storey	Plain Residential	
814 S 19TH ST	44.3305.311.00	1955	10200	780	WILLMAR ADDITION	One Storey	Ranch/Rambler	
817 S 19TH ST	44.3305.254.00	1950	6800	527	WILLMAR ADDITION	One Storey	Plain Residential	
821 S 19TH ST	44.3305.255.00	1947	6800	520	WILLMAR ADDITION	One Storey	Plain Residential	
824 S 19TH ST	44.3305.313.00	1959	6800	768	WILLMAR ADDITION	One Storey	HRB	
904 S 19TH ST	44.3305.325.00	1962	6800	960	WILLMAR ADDITION	One Storey	Plain Residential	
907 S 19TH ST	44.3305.265.00	1962	10200	960	WILLMAR ADDITION	One Storey	Ranch/Rambler	
908 S 19TH ST	44.3305.327.00	1962	6800	1028	WILLMAR ADDITION	One Storey	Plain Residential	
911 S 19TH ST	44.3305.268.00	1962	8541	1176	WILLMAR ADDITION	One Storey	Ranch/Rambler	
912 S 19TH ST	44.3305.329.00	1961	6800	960	WILLMAR ADDITION	One Storey	HRB	
915 S 19TH ST	44.1701.038.00	1959	7235	1112	GARDEN HOME ADDITION	One Storey	Plain Residential	
916 S 19TH ST	44.1701.047.00	1957	7235	960	GARDEN HOME ADDITION	One Storey	HRB	



Full Address	Parcel Number	Year	Lot (SqFt)	Building (SqFt)	Subdivision	Type	Style	Notes
919 S 19TH ST	44.1701.039.00	1960	7235	960	GARDEN HOME ADDITION	One Storey	Plain Residential	
920 S 19TH ST	44.1701.048.00	1957	6800	1280	GARDEN HOME ADDITION	One Storey	Plain Residential	
923 S 19TH ST	44.1701.040.00	1961	7235	936	GARDEN HOME ADDITION	One Storey	Ranch/Rambler	
924 S 19TH ST	44.1701.049.00	1957	7670	1055	GARDEN HOME ADDITION	One Storey	Ranch/Rambler	
1001 S 19TH ST	44.1701.041.00	1959	7235	936	GARDEN HOME ADDITION	One Storey	Plain Residential	
1002 S 19TH ST	44.1701.050.00	1957	7235	960	GARDEN HOME ADDITION	One Storey	Plain Residential	
1005 S 19TH ST	44.1701.042.00	1961	8186	1058	GARDEN HOME ADDITION	One Storey	Ranch/Rambler	
1006 S 19TH ST	44.1701.051.00	1957	7235	1216	GARDEN HOME ADDITION	One Storey	Ranch/Rambler	gable front
1009 S 19TH ST	44.1701.043.00	1969	10064	1109	GARDEN HOME ADDITION	One Storey	Ranch/Rambler	
1010 S 19TH ST	44.1701.052.00	1959	7589	1054	GARDEN HOME ADDITION	One Storey	Plain Residential	
1013 S 19TH ST	44.1701.044.00	1962	10064	1443	GARDEN HOME ADDITION	One Storey	Ranch/Rambler	
1014 S 19TH ST	44.1701.053.00	1962	7589	1008	GARDEN HOME ADDITION	One Storey	Plain Residential	
1020 S 19TH ST	44.1701.055.00	1970	12562	1279	GARDEN HOME ADDITION	One Storey	Ranch/Rambler	oriented at angle on lot
1103 S 19TH ST	44.1208.144.00	1962	9588	960	BURKE'S HOME ADDITION	One Storey	Ranch/Rambler	
1106 S 19TH ST	44.1208.002.00	1964	10062	1166	BURKE'S HOME ADDITION	One Storey	Ranch/Rambler	
1107 S 19TH ST	44.1208.143.00	1962	9870	960	BURKE'S HOME ADDITION	Two Storey	Ranch/Rambler	Raised Ranch
1110 S 19TH ST	44.1208.003.00	1964	10062	1046	BURKE'S HOME ADDITION	One Storey	Ranch/Rambler	
1111 S 19TH ST	44.1208.142.00	1964	9870	960	BURKE'S HOME ADDITION	One Storey	Ranch/Rambler	
1114 S 19TH ST	44.1208.004.00	1963	7618	1196	BURKE'S HOME ADDITION	One Storey	Ranch/Rambler	
1115 S 19TH ST	44.1208.141.02	1962	7473	960	BURKE'S HOME ADDITION	One Storey	Plain Residential	
1118 S 19TH ST	44.1208.005.00	1969	7618	1040	BURKE'S HOME ADDITION	One Storey	Ranch/Rambler	
1119 S 19TH ST	44.1208.141.01	1964	7473	1224	BURKE'S HOME ADDITION	One Storey	Ranch/Rambler	
1122 S 19TH ST	44.1208.006.00	1963	7618	960	BURKE'S HOME ADDITION	One Storey	Plain Residential	gable front
1123 S 19TH ST	44.1208.140.02	1964	7473	1196	BURKE'S HOME ADDITION	One Storey	Ranch/Rambler	
1202 S 19TH ST	44.1208.007.00	1962	7618	1224	BURKE'S HOME ADDITION	One Storey	Ranch/Rambler	
1203 S 19TH ST	44.1208.140.01	1962	7473	1224	BURKE'S HOME ADDITION	One Storey	Ranch/Rambler	
1206 S 19TH ST	44.1208.008.00	1962	7618	1440	BURKE'S HOME ADDITION	One Storey	Ranch/Rambler	
1207 S 19TH ST	44.1208.139.00	1962	7473	960	BURKE'S HOME ADDITION	One Storey	Ranch/Rambler	asymmetrical roof

Full Address	Parcel Number	Year	Lot (SqFt)	Building (SqFt)	Subdivision	Type	Style	Notes
1210 S 19TH ST	44.1208.009.01	1962	7618	960	BURKE'S HOME ADDITION	One Storey	Ranch/Rambler	
1211 S 19TH ST	44.1208.138.00	1962	7473	1512	BURKE'S HOME ADDITION	One Storey	Ranch/Rambler	
1214 S 19TH ST	44.1208.009.02	1962	7618	1224	BURKE'S HOME ADDITION	One Storey	Ranch/Rambler	asymmetrical roof
1215 S 19TH ST	44.1208.137.00	1962	7473	960	BURKE'S HOME ADDITION	One Storey	Ranch/Rambler	asymmetrical roof
1218 S 19TH ST	44.1208.010.01	1962	7618	960	BURKE'S HOME ADDITION	One Storey	Ranch/Rambler	
1219 S 19TH ST	44.1208.136.00	1962	7473	1224	BURKE'S HOME ADDITION	One Storey	New Traditional	Style evokes Craftsman
1302 S 19TH ST	44.1208.021.00	1963	9630	1224	BURKE'S HOME ADDITION	Two Storey	Ranch/Rambler	Raised Ranch
1303 S 19TH ST	44.1208.124.05	1962	9447	1224	BURKE'S HOME ADDITION	One Storey	Ranch/Rambler	
1306 S 19TH ST	44.1208.022.00	1962	7618	1280	BURKE'S HOME ADDITION	One Storey	Ranch/Rambler	
1307 S 19TH ST	44.1208.124.04	1962	7473	960	BURKE'S HOME ADDITION	One Storey	Ranch/Rambler	
1310 S 19TH ST	44.1208.023.00	1962	7618	1224	BURKE'S HOME ADDITION	One Storey	Ranch/Rambler	
1311 S 19TH ST	44.1208.124.03	1962	7473	1224	BURKE'S HOME ADDITION	One Storey	Contemporary	asymmetrical roof
1314 S 19TH ST	44.1208.024.00	1962	7618	1224	BURKE'S HOME ADDITION	One Storey	Contemporary	asymmetrical roof, photo, blue with dark blue shutters
1315 S 19TH ST	44.1208.124.02	1962	7473	1224	BURKE'S HOME ADDITION	One Storey	Ranch/Rambler	built in garage
1318 S 19TH ST	44.1208.025.00	1962	7618	1224	BURKE'S HOME ADDITION	One Storey	Ranch/Rambler	
1319 S 19TH ST	44.1208.124.01	1962	7473	960	BURKE'S HOME ADDITION	One Storey	Ranch/Rambler	
1322 S 19TH ST	44.1208.026.00	1962	7618	960	BURKE'S HOME ADDITION	One Storey	Ranch/Rambler	
1323 S 19TH ST	44.1208.123.00	1962	7473	960	BURKE'S HOME ADDITION	One Storey	Ranch/Rambler	
1326 S 19TH ST	44.1208.027.00	1963	7618	960	BURKE'S HOME ADDITION	One Storey	Plain Residential	
1327 S 19TH ST	44.1208.122.00	1962	7473	960	BURKE'S HOME ADDITION	One Storey	Plain Residential	
1330 S 19TH ST	44.1208.028.00	1963	7618	960	BURKE'S HOME ADDITION	One Storey	Ranch/Rambler	
1331 S 19TH ST	44.1208.121.00	1962	7473	1312	BURKE'S HOME ADDITION	One Storey	Plain Residential	
1334 S 19TH ST	44.1208.029.00	1963	7618	960	BURKE'S HOME ADDITION	One Storey	Plain Residential	
1335 S 19TH ST	44.1208.120.00	1962	7473	1319	BURKE'S HOME ADDITION	One Storey	Plain Residential	
1338 S 19TH ST	44.1208.030.00	1963	7618	1224	BURKE'S HOME ADDITION	One Storey	Ranch/Rambler	converted garage to room
1339 S 19TH ST	44.1208.119.00	1962	7473	960	BURKE'S HOME ADDITION	One Storey	Ranch/Rambler	
1402 S 19TH ST	44.1208.031.00	1963	7618	960	BURKE'S HOME ADDITION	One Storey	Ranch/Rambler	
1403 S 19TH ST	44.1208.118.00	1962	7473	960	BURKE'S HOME ADDITION	Two Storey	Ranch/Rambler	Raised Ranch

Full Address	Parcel Number	Year	Lot (SqFt)	Building (SqFt)	Subdivision	Type	Style	Notes
1406 S 19TH ST	44.1208.032.00	1963	7618	960	BURKE'S HOME ADDITION	One Storey	Plain Residential	
1407 S 19TH ST	44.1208.117.00	1962	7473	960	BURKE'S HOME ADDITION	One Storey	Plain Residential	
1410 S 19TH ST	44.1208.033.00	1963	7618	1752	BURKE'S HOME ADDITION	One Storey	Ranch/Rambler	
1411 S 19TH ST	44.1208.116.00	1962	7473	960	BURKE'S HOME ADDITION	One Storey	Plain Residential	
1414 S 19TH ST	44.1208.034.00	1962	7618	960	BURKE'S HOME ADDITION	One Storey	Plain Residential	
1415 S 19TH ST	44.1208.115.00	1962	7473	960	BURKE'S HOME ADDITION	One Storey	Ranch/Rambler	
1418 S 19TH ST	44.1208.035.00	1962	7618	960	BURKE'S HOME ADDITION	One Storey	Plain Residential	
1419 S 19TH ST	44.1208.114.00	1962	7473	960	BURKE'S HOME ADDITION	One Storey	Plain Residential	
1422 S 19TH ST	44.1208.036.00	1962	7618	960	BURKE'S HOME ADDITION	One Storey	Ranch/Rambler	
1423 S 19TH ST	44.1208.113.00	1961	7473	960	BURKE'S HOME ADDITION	One Storey	Plain Residential	
1426 S 19TH ST	44.1208.037.00	1961	7618	960	BURKE'S HOME ADDITION	One Storey	Plain Residential	
1427 S 19TH ST	44.1208.112.00	1961	7473	960	BURKE'S HOME ADDITION	One Storey	Plain Residential	
1430 S 19TH ST	44.1208.038.00	1961	7618	960	BURKE'S HOME ADDITION	One Storey	Plain Residential	
1431 S 19TH ST	44.1208.111.00	1961	7473	1320	BURKE'S HOME ADDITION	One Storey	Ranch/Rambler	
1434 S 19TH ST	44.1208.039.00	1961	7618	960	BURKE'S HOME ADDITION	One Storey	Plain Residential	
1439 S 19TH ST	44.1208.110.00	1961	7473	960	BURKE'S HOME ADDITION	One Storey	Plain Residential	
1443 S 19TH ST	44.1208.109.00	1961	9447	960	BURKE'S HOME ADDITION	One Storey	Plain Residential	
1503 S 19TH ST	44.1208.092.03	1963	8800	1224	BURKE'S HOME ADDITION	One Storey	Plain Residential	
1506 S 19TH ST	44.1208.054.00	1961	7618	969	BURKE'S HOME ADDITION	One Storey	Plain Residential	
1507 S 19TH ST	44.1208.092.02	1961	7473	960	BURKE'S HOME ADDITION	Split Level	Plain Residential	
1510 S 19TH ST	44.1208.055.00	1961	7618	960	BURKE'S HOME ADDITION	One Storey	Plain Residential	
1511 S 19TH ST	44.1208.092.01	1961	7473	1055	BURKE'S HOME ADDITION	Two Storey	Ranch/Rambler	Raised Ranch
1514 S 19TH ST	44.1208.056.00	1962	7618	1296	BURKE'S HOME ADDITION	One Storey	Ranch/Rambler	
1515 S 19TH ST	44.1208.091.00	1962	7473	960	BURKE'S HOME ADDITION	One Storey	Plain Residential	
1518 S 19TH ST	44.1208.057.00	1961	7618	960	BURKE'S HOME ADDITION	One Storey	Plain Residential	
1519 S 19TH ST	44.1208.090.00	1961	7473	960	BURKE'S HOME ADDITION	One Storey	Plain Residential	
1522 S 19TH ST	44.1208.058.00	1961	7618	960	BURKE'S HOME ADDITION	One Storey	Plain Residential	
1523 S 19TH ST	44.1208.089.00	1962	7473	960	BURKE'S HOME ADDITION	One Storey	Plain Residential	

Full Address	Parcel Number	Year	Lot (SqFt)	Building (SqFt)	Subdivision	Type	Style	Notes
1602 S 19TH ST	44.1208.059.00	1962	7618	1240	BURKE'S HOME ADDITION	Split Level	Plain Residential	
1603 S 19TH ST	44.1208.088.00	1961	7473	960	BURKE'S HOME ADDITION	One Storey	Plain Residential	
1606 S 19TH ST	44.1208.060.00	1962	7618	1224	BURKE'S HOME ADDITION	One Storey	Ranch/Rambler	
1607 S 19TH ST	44.1208.087.00	1962	7473	960	BURKE'S HOME ADDITION	Split Level	Ranch/Rambler	
1610 S 19TH ST	44.1208.061.00	1963	7618	960	BURKE'S HOME ADDITION	One Storey	Plain Residential	
1611 S 19TH ST	44.1208.086.00	1962	7473	960	BURKE'S HOME ADDITION	Two Storey	Ranch/Rambler	Raised Ranch
1614 S 19TH ST	44.1208.062.00	1963	7618	1224	BURKE'S HOME ADDITION	One Storey	Ranch/Rambler	
1615 S 19TH ST	44.1208.085.00	1962	7473	960	BURKE'S HOME ADDITION	One Storey	Plain Residential	
1618 S 19TH ST	44.1208.063.00	1963	7618	960	BURKE'S HOME ADDITION	One Storey	Ranch/Rambler	
1619 S 19TH ST	44.1208.084.00	1962	7473	960	BURKE'S HOME ADDITION	One Storey	Plain Residential	
1622 S 19TH ST	44.1208.064.00	1963	8949	960	BURKE'S HOME ADDITION	One Storey	Plain Residential	
1623 S 19TH ST	44.1208.083.00	1963	8780	1224	BURKE'S HOME ADDITION	One Storey	Plain Residential	
1703 S 19TH ST	44.3204.071.00	1967	8584	960	VALLEY PARK ADDITION	One Storey	Ranch/Rambler	
1706 S 19TH ST	44.3204.045.00	1968	8120	1584	VALLEY PARK ADDITION	One Storey	Ranch/Rambler	
1707 S 19TH ST	44.3204.072.00	1969	7540	960	VALLEY PARK ADDITION	One Storey	Ranch/Rambler	
1710 S 19TH ST	44.3204.044.00	1968	8700	1192	VALLEY PARK ADDITION	One Storey	Ranch/Rambler	
1711 S 19TH ST	44.3204.073.00	1965	7540	1004	VALLEY PARK ADDITION	One Storey	Ranch/Rambler	
1715 S 19TH ST	44.3204.074.00	1965	7714	1004	VALLEY PARK ADDITION	One Storey	Ranch/Rambler	
1718 S 19TH ST	44.3204.070.00	1966	7888	1028	VALLEY PARK ADDITION	One Storey	Ranch/Rambler	
1719 S 19TH ST	44.3204.075.00	1965	7714	1382	VALLEY PARK ADDITION	One Storey	Ranch/Rambler	
1722 S 19TH ST	44.3204.069.00	1965	7888	1044	VALLEY PARK ADDITION	One Storey	Ranch/Rambler	
1723 S 19TH ST	44.3204.076.00	1969	7888	1136	VALLEY PARK ADDITION	One Storey	Ranch/Rambler	
1802 S 19TH ST	44.3204.068.00	1965	7888	1032	VALLEY PARK ADDITION	One Storey	Ranch/Rambler	
1803 S 19TH ST	44.3204.077.00	1965	7888	1031	VALLEY PARK ADDITION	One Storey	Ranch/Rambler	
1806 S 19TH ST	44.3204.067.00	1965	7888	1004	VALLEY PARK ADDITION	One Storey	Ranch/Rambler	
1807 S 19TH ST	44.3204.078.00	1965	7888	1223	VALLEY PARK ADDITION	One Storey	Ranch/Rambler	
1810 S 19TH ST	44.3204.066.00	1965	7888	1004	VALLEY PARK ADDITION	One Storey	Ranch/Rambler	
1811 S 19TH ST	44.3204.079.00	1965	7888	1004	VALLEY PARK ADDITION	One Storey	Ranch/Rambler	

Full Address	Parcel Number	Year	Lot (SqFt)	Building (SqFt)	Subdivision	Type	Style	Notes
1814 S 19TH ST	44.3204.065.00	1967	7888	1408	VALLEY PARK ADDITION	One Storey	Ranch/Rambler	
1815 S 19TH ST	44.3204.080.00	1969	7888	960	VALLEY PARK ADDITION	One Storey	Plain Residential	
1818 S 19TH ST	44.3204.064.00	1965	7888	960	VALLEY PARK ADDITION	One Storey	Plain Residential	
1819 S 19TH ST	44.3204.081.00	1969	7888	1086	VALLEY PARK ADDITION	One Storey	Ranch/Rambler	
1822 S 19TH ST	44.3204.063.00	1966	7888	1004	VALLEY PARK ADDITION	One Storey	HRB	
1823 S 19TH ST	44.3204.082.00	1965	7888	1399	VALLEY PARK ADDITION	One Storey	Ranch/Rambler	
1902 S 19TH ST	44.3204.062.00	1965	7888	1069	VALLEY PARK ADDITION	One Storey	Ranch/Rambler	
1903 S 19TH ST	44.3204.083.00	1969	7888	1328	VALLEY PARK ADDITION	Two Storey	Ranch/Rambler	
1906 S 19TH ST	44.3204.061.00	1965	7888	1004	VALLEY PARK ADDITION	One Storey	Ranch/Rambler	
1907 S 19TH ST	44.3204.084.00	1967	7714	960	VALLEY PARK ADDITION	One Storey	Plain Residential	
1911 S 19TH ST	44.3204.085.00	1969	7714	1312	VALLEY PARK ADDITION	One Storey	Plain Residential	gable front
1914 S 19TH ST	44.3204.025.00	1965	8700	1004	VALLEY PARK ADDITION	One Storey	Ranch/Rambler	
1915 S 19TH ST	44.3204.086.00	1969	7540	1272	VALLEY PARK ADDITION	One Storey	Ranch/Rambler	
1918 S 19TH ST	44.3204.024.00	1965	8120	1069	VALLEY PARK ADDITION	One Storey	Plain Residential	
1922 S 19TH ST	44.3204.023.00	1966	8700	880	VALLEY PARK ADDITION	One Storey	Plain Residential	
1923 S 19TH ST	44.3204.088.00	1969	8700	1035	VALLEY PARK ADDITION	One Storey	Ranch/Rambler	
912 S 19TH ST ADJ	44.3305.331.00	1961	5220	0	WILLMAR ADDITION	One Storey	Ranch/Rambler	
624 S 20TH ST	44.3307.054.01	1945	27190	694	WESTWARD ACRES SUB-DIVISION	One Storey	Plain Residential	
701 S 20TH ST	44.3305.299.00	1955	6800	1780	WILLMAR ADDITION	One Storey	Ranch/Rambler	
709 S 20TH ST	44.3305.302.00	1951	6800	728	WILLMAR ADDITION	One Storey	Plain Residential	
710 S 20TH ST	44.3307.064.00	1963	10864	960	WESTWARD ACRES SUB-DIVISION	One Storey	HRB	
714 S 20TH ST	44.3307.065.00	1963	7542	960	WESTWARD ACRES SUB-DIVISION	One Storey	HRB	
718 S 20TH ST	44.3307.066.00	1963	7551	1044	WESTWARD ACRES SUB-DIVISION	One Storey	HRB	
721 S 20TH ST	44.3305.306.00	1962	9955	960	WILLMAR ADDITION	One Storey	HRB	

Full Address	Parcel Number	Year	Lot (SqFt)	Building (SqFt)	Subdivision	Type	Style	Notes
802 S 20TH ST	44.3307.067.00	1963	7560	960	WESTWARD ACRES SUB-DIVISION	One Storey	Ranch/Rambler	
803 S 20TH ST	44.3305.315.00	1962	10200	960	WILLMAR ADDITION	One Storey	Ranch/Rambler	
806 S 20TH ST	44.3307.068.00	1963	7568	960	WESTWARD ACRES SUB-DIVISION	One Storey	Ranch/Rambler	
807 S 20TH ST	44.3305.318.00	1962	6800	1120	WILLMAR ADDITION	One Storey	Ranch/Rambler	
810 S 20TH ST	44.3307.069.00	1962	7578	1064	WESTWARD ACRES SUB-DIVISION	One Storey	Ranch/Rambler	
814 S 20TH ST	44.3307.070.00	1966	7587	1268	WESTWARD ACRES SUB-DIVISION	One Storey	Ranch/Rambler	
815 S 20TH ST	44.3305.320.00	1967	6800	1000	WILLMAR ADDITION	One Storey	HRB	
901 S 20TH ST	44.3305.332.00	1962	6800	960	WILLMAR ADDITION	One Storey	Ranch/Rambler	
911 S 20TH ST	44.3305.336.00	1965	8620	1092	WILLMAR ADDITION	One Storey	Ranch/Rambler	
919 S 20TH ST	44.1701.057.00	1961	7246	816	GARDEN HOME ADDITION	One Storey	Contemporary	
1001 S 20TH ST	44.1701.059.00	1963	7266	960	GARDEN HOME ADDITION	One Storey	HRB	
1005 S 20TH ST	44.1701.060.00	1957	7269	984	GARDEN HOME ADDITION	One Storey	Ranch/Rambler	
1009 S 20TH ST	44.1701.061.00	1956	7633	822	GARDEN HOME ADDITION	One Storey	Ranch/Rambler	
1017 S 20TH ST	44.1701.063.00	1961	7649	768	GARDEN HOME ADDITION	One Storey	Ranch/Rambler	
1111 S 20TH ST	44.1208.018.00	1965	9319	1544	BURKE'S HOME ADDITION	One Storey	Ranch/Rambler	
1115 S 20TH ST	44.1208.017.00	1970	9319	1056	BURKE'S HOME ADDITION	One Storey	Ranch/Rambler	
1119 S 20TH ST	44.1208.016.00	1967	9319	1053	BURKE'S HOME ADDITION	One Storey	Ranch/Rambler	
1203 S 20TH ST	44.1208.015.00	1970	9319	1044	BURKE'S HOME ADDITION	One Storey	Ranch/Rambler	
1207 S 20TH ST	44.1208.014.00	1966	9319	1352	BURKE'S HOME ADDITION	One Storey	Ranch/Rambler	garage enclosed
1211 S 20TH ST	44.1208.013.00	1970	9319	1051	BURKE'S HOME ADDITION	One Storey	Ranch/Rambler	
1215 S 20TH ST	44.1208.012.00	1967	9319	1092	BURKE'S HOME ADDITION	One Storey	Ranch/Rambler	
1303 S 20TH ST	44.1208.052.09	1963	9631	960	BURKE'S HOME ADDITION	One Storey	Ranch/Rambler	
1306 S 20TH ST	44.1215.097.03	1946	10455	1442	BLAIR-SATROM-BAUKOL ADDITION	One Storey	Ranch/Rambler	
1307 S 20TH ST	44.1208.052.08	1963	7619	1044	BURKE'S HOME ADDITION	One Storey	Ranch/Rambler	
1311 S 20TH ST	44.1208.052.07	1970	7619	1500	BURKE'S HOME ADDITION	One Storey	Ranch/Rambler	



Full Address	Parcel Number	Year	Lot (SqFt)	Building (SqFt)	Subdivision	Type	Style	Notes
1319 S 20TH ST	44.1208.052.05	1963	7619	960	BURKE'S HOME ADDITION	One Storey	HRB	
1323 S 20TH ST	44.1208.052.03	1965	11428	1225	BURKE'S HOME ADDITION	One Storey	Ranch/Rambler	
1331 S 20TH ST	44.1208.052.02	1963	11428	960	BURKE'S HOME ADDITION	One Storey	Ranch/Rambler	
1335 S 20TH ST	44.1208.052.01	1965	7619	960	BURKE'S HOME ADDITION	One Storey	Ranch/Rambler	
1339 S 20TH ST	44.1208.051.00	1965	7619	960	BURKE'S HOME ADDITION	One Storey	Ranch/Rambler	
1403 S 20TH ST	44.1208.050.00	1966	7619	1044	BURKE'S HOME ADDITION	One Storey	Ranch/Rambler	
1407 S 20TH ST	44.1208.049.00	1965	7619	960	BURKE'S HOME ADDITION	One Storey	Ranch/Rambler	
1415 S 20TH ST	44.1208.047.00	1965	7619	960	BURKE'S HOME ADDITION	One Storey	Ranch/Rambler	
1419 S 20TH ST	44.1208.046.00	1965	7619	960	BURKE'S HOME ADDITION	One Storey	HRB	
1423 S 20TH ST	44.1208.045.00	1965	7619	960	BURKE'S HOME ADDITION	One Storey	Ranch/Rambler	
1427 S 20TH ST	44.1208.044.00	1963	7619	960	BURKE'S HOME ADDITION	One Storey	Ranch/Rambler	
1439 S 20TH ST	44.1208.042.00	1963	7619	960	BURKE'S HOME ADDITION	One Storey	Ranch/Rambler	
1503 S 20TH ST	44.1208.072.05	1963	8971	960	BURKE'S HOME ADDITION	One Storey	HRB	
1509 S 20TH ST	44.1208.072.04	1965	7599	960	BURKE'S HOME ADDITION	One Storey	Ranch/Rambler	
1511 S 20TH ST	44.1208.072.03	1963	7599	960	BURKE'S HOME ADDITION	One Storey	HRB	
1515 S 20TH ST	44.1208.072.02	1965	7599	960	BURKE'S HOME ADDITION	One Storey	Ranch/Rambler	
1519 S 20TH ST	44.1208.072.01	1963	11400	960	BURKE'S HOME ADDITION	One Storey	Ranch/Rambler	
1603 S 20TH ST	44.1208.070.00	1963	11400	960	BURKE'S HOME ADDITION	One Storey	Ranch/Rambler	
1607 S 20TH ST	44.1208.069.00	1964	7599	977	BURKE'S HOME ADDITION	One Storey	Ranch/Rambler	
1613 S 20TH ST	44.1208.068.00	1964	7599	1007	BURKE'S HOME ADDITION	One Storey	Ranch/Rambler	
1615 S 20TH ST	44.1208.067.00	1968	7599	1056	BURKE'S HOME ADDITION	One Storey	Ranch/Rambler	
1619 S 20TH ST	44.1208.066.00	1967	7599	1142	BURKE'S HOME ADDITION	One Storey	Ranch/Rambler	
1707 S 20TH ST	44.3204.002.00	1970	7029	1144	VALLEY PARK ADDITION	One Storey	Ranch/Rambler	
1711 S 20TH ST	44.3204.003.00	1970	7066	960	VALLEY PARK ADDITION	One Storey	Ranch/Rambler	
1715 S 20TH ST	44.3204.004.00	1970	7267	1024	VALLEY PARK ADDITION	One Storey	Ranch/Rambler	
1719 S 20TH ST	44.3204.005.00	1970	7312	960	VALLEY PARK ADDITION	One Storey	Ranch/Rambler	
1723 S 20TH ST	44.3204.006.00	1969	7516	1352	VALLEY PARK ADDITION	One Storey	Ranch/Rambler	
1803 S 20TH ST	44.3204.007.00	1970	7557	1653	VALLEY PARK ADDITION	One Storey	Ranch/Rambler	

Full Address	Parcel Number	Year	Lot (SqFt)	Building (SqFt)	Subdivision	Type	Style	Notes
1903 S 20TH ST	44.3204.013.00	1970	7798	1096	VALLEY PARK ADDITION	One Storey	Ranch/Rambler	
1923 S 20TH ST	44.3204.018.00	1970	8826	1036	VALLEY PARK ADDITION	One Storey	Ranch/Rambler	
2015 S 20TH ST	44.3206.003.00	1970	7129	1120	VALLEY PARK 2ND ADDITION	One Storey	Ranch/Rambler	
706 S 21ST ST	44.3307.081.00	1964	9500	960	WESTWARD ACRES SUB-DIVISION	One Storey	Ranch/Rambler	
707 S 21ST ST	44.3307.080.00	1963	9385	960	WESTWARD ACRES SUB-DIVISION	One Storey	Ranch/Rambler	
710 S 21ST ST	44.3307.082.00	1964	8750	1048	WESTWARD ACRES SUB-DIVISION	One Storey	Ranch/Rambler	
711 S 21ST ST	44.3307.079.00	1963	8438	960	WESTWARD ACRES SUB-DIVISION	One Storey	Ranch/Rambler	
714 S 21ST ST	44.3307.083.00	1964	8750	960	WESTWARD ACRES SUB-DIVISION	One Storey	Ranch/Rambler	
715 S 21ST ST	44.3307.078.00	1963	8428	1044	WESTWARD ACRES SUB-DIVISION	One Storey	Ranch/Rambler	
718 S 21ST ST	44.3307.084.00	1964	9196	960	WESTWARD ACRES SUB-DIVISION	One Storey	Ranch/Rambler	
719 S 21ST ST	44.3307.077.00	1963	8419	960	WESTWARD ACRES SUB-DIVISION	One Storey	Ranch/Rambler	
801 S 21ST ST	44.3307.076.00	1963	9056	960	WESTWARD ACRES SUB-DIVISION	One Storey	Ranch/Rambler	
802 S 21ST ST	44.3307.085.00	1966	10119	1092	WESTWARD ACRES SUB-DIVISION	One Storey	Ranch/Rambler	
805 S 21ST ST	44.3307.075.00	1963	9045	960	WESTWARD ACRES SUB-DIVISION	One Storey	Ranch/Rambler	
806 S 21ST ST	44.3307.086.00	1964	11051	960	WESTWARD ACRES SUB-DIVISION	One Storey	Ranch/Rambler	
809 S 21ST ST	44.3307.074.00	1963	9034	1046	WESTWARD ACRES SUB-DIVISION	One Storey	Ranch/Rambler	
810 S 21ST ST	44.3307.087.00	1963	11979	1992	WESTWARD ACRES SUB-DIVISION	One Storey	Ranch/Rambler	
815 S 21ST ST	44.3307.073.00	1963	9023	1072	WESTWARD ACRES SUB-DIVISION	One Storey	Ranch/Rambler	

Full Address	Parcel Number	Year	Lot (SqFt)	Building (SqFt)	Subdivision	Type	Style	Notes
707 S 22ND ST	44.3307.102.00	1965	9585	960	WESTWARD ACRES SUB-DIVISION	One Storey	Ranch/Rambler	
711 S 22ND ST	44.3307.101.00	1964	9074	960	WESTWARD ACRES SUB-DIVISION	One Storey	Ranch/Rambler	
714 S 22ND ST	44.3307.105.00	1965	8302	1046	WESTWARD ACRES SUB-DIVISION	One Storey	Ranch/Rambler	
715 S 22ND ST	44.3307.100.00	1964	9598	969	WESTWARD ACRES SUB-DIVISION	One Storey	Ranch/Rambler	
718 S 22ND ST	44.3307.106.00	1966	8302	1546	WESTWARD ACRES SUB-DIVISION	One Storey	Ranch/Rambler	
719 S 22ND ST	44.3307.099.00	1964	9944	1044	WESTWARD ACRES SUB-DIVISION	One Storey	Ranch/Rambler	
802 S 22ND ST	44.3307.107.00	1965	8302	970	WESTWARD ACRES SUB-DIVISION	One Storey	Ranch/Rambler	
803 S 22ND ST	44.3307.098.00	1967	10618	1092	WESTWARD ACRES SUB-DIVISION	One Storey	Ranch/Rambler	
806 S 22ND ST	44.3307.108.00	1965	8302	970	WESTWARD ACRES SUB-DIVISION	One Storey	Ranch/Rambler	
807 S 22ND ST	44.3307.097.00	1964	12184	1044	WESTWARD ACRES SUB-DIVISION	One Storey	Ranch/Rambler	
810 S 22ND ST	44.3307.109.00	1966	8302	1044	WESTWARD ACRES SUB-DIVISION	One Storey	Ranch/Rambler	
811 S 22ND ST	44.3307.096.00	1964	12339	1152	WESTWARD ACRES SUB-DIVISION	One Storey	Ranch/Rambler	
814 S 22ND ST	44.3307.110.00	1965	7915	1048	WESTWARD ACRES SUB-DIVISION	One Storey	Ranch/Rambler	
815 S 22ND ST	44.3307.095.00	1964	8767	1044	WESTWARD ACRES SUB-DIVISION	One Storey	Ranch/Rambler	
818 S 22ND ST	44.3307.136.00	1965	10955	1080	WESTWARD ACRES SUB-DIVISION	One Storey	Ranch/Rambler	
819 S 22ND ST	44.3307.094.00	1964	6515	960	WESTWARD ACRES SUB-DIVISION	One Storey	Ranch/Rambler	
822 S 22ND ST	44.3307.137.00	1967	11962	1056	WESTWARD ACRES SUB-DIVISION	One Storey	Ranch/Rambler	

Full Address	Parcel Number	Year	Lot (SqFt)	Building (SqFt)	Subdivision	Type	Style	Notes
706 S 23RD ST	44.3307.117.00	1966	8734	960	WESTWARD ACRES SUB-DIVISION	One Storey	Ranch/Rambler	
707 S 23RD ST	44.3307.116.00	1966	9976	960	WESTWARD ACRES SUB-DIVISION	One Storey	Ranch/Rambler	
714 S 23RD ST	44.3307.119.00	1966	8036	960	WESTWARD ACRES SUB-DIVISION	One Storey	Ranch/Rambler	
715 S 23RD ST	44.3307.115.00	1970	9444	960	WESTWARD ACRES SUB-DIVISION	One Storey	Ranch/Rambler	
718 S 23RD ST	44.3307.120.00	1966	8036	960	WESTWARD ACRES SUB-DIVISION	One Storey	Ranch/Rambler	
719 S 23RD ST	44.3307.113.00	1969	9444	1040	WESTWARD ACRES SUB-DIVISION	One Storey	Ranch/Rambler	
802 S 23RD ST	44.3307.121.00	1966	8036	1000	WESTWARD ACRES SUB-DIVISION	One Storey	Ranch/Rambler	
806 S 23RD ST	44.3307.122.00	1966	8036	1384	WESTWARD ACRES SUB-DIVISION	One Storey	Ranch/Rambler	
810 S 23RD ST	44.3307.123.00	1967	8036	960	WESTWARD ACRES SUB-DIVISION	One Storey	Ranch/Rambler	
814 S 23RD ST	44.3307.124.00	1966	8152	1068	WESTWARD ACRES SUB-DIVISION	One Storey	Ranch/Rambler	
818 S 23RD ST	44.3307.125.00	1968	8152	1044	WESTWARD ACRES SUB-DIVISION	One Storey	Ranch/Rambler	
819 S 23RD ST	44.3307.153.00	1968	8646	1023	WESTWARD ACRES SUB-DIVISION	One Storey	Ranch/Rambler	
822 S 23RD ST	44.3307.126.00	1966	8152	1015	WESTWARD ACRES SUB-DIVISION	One Storey	Ranch/Rambler	
823 S 23RD ST	44.3307.152.00	1968	8646	960	WESTWARD ACRES SUB-DIVISION	One Storey	Ranch/Rambler	
826 S 23RD ST	44.3307.127.00	1968	12533	1108	WESTWARD ACRES SUB-DIVISION	One Storey	Ranch/Rambler	
827 S 23RD ST	44.3307.151.00	1969	8646	1097	WESTWARD ACRES SUB-DIVISION	One Storey	Ranch/Rambler	
830 S 23RD ST	44.3307.156.00	1969	13574	1456	WESTWARD ACRES SUB-DIVISION	One Storey	Ranch/Rambler	

Full Address	Parcel Number	Year	Lot (SqFt)	Building (SqFt)	Subdivision	Type	Style	Notes
831 S 23RD ST	44.3307.150.00	1967	8211	1056	WESTWARD ACRES SUB-DIVISION	One Storey	Ranch/Rambler	
834 S 23RD ST	44.3307.157.00	1969	8007	1037	WESTWARD ACRES SUB-DIVISION	Split Level	Ranch/Rambler	
835 S 23RD ST	44.3307.149.00	1970	8245	1092	WESTWARD ACRES SUB-DIVISION	One Storey	Ranch/Rambler	
838 S 23RD ST	44.3307.158.00	1969	8007	1082	WESTWARD ACRES SUB-DIVISION	Split Level	Ranch/Rambler	
842 S 23RD ST	44.3307.159.00	1970	8007	1040	WESTWARD ACRES SUB-DIVISION	Split Level	Ranch/Rambler	
846 S 23RD ST	44.3307.160.00	1969	9342	1593	WESTWARD ACRES SUB-DIVISION	Split Level	Ranch/Rambler	
847 S 23RD ST	44.3307.146.00	1970	8245	1108	WESTWARD ACRES SUB-DIVISION	Split Level	Ranch/Rambler	
718 S 30TH ST	44.2816.003.00	1960	34848	1144	RAYS SUBDIVISION	One Storey	Contemporary	flat roof ranch
924 S 30TH ST	44.2816.005.00	1956	106922	1920	RAYS SUBDIVISION	One Storey	Ranch/Rambler	
417 S 5TH ST	44.3202.053.00	1949	5600	756	VIETS	One Storey	Plain Residential	
412 S 9TH ST	44.1803.336.00	1963	7000	1288	HOLE'S CENTRAL ADDITION	One Storey	Ranch/Rambler	
417 S 9TH ST	44.1803.270.00	1946	7000	996	HOLE'S CENTRAL ADDITION	One Storey	HRB	
502 S 9TH ST	44.1803.325.00	1949	7000	1252	HOLE'S CENTRAL ADDITION	One Storey	HRB	
509 S 9TH ST	44.1803.287.00	1958	10500	1519	HOLE'S CENTRAL ADDITION	One Storey	Contemporary	Flat roof
520 S 9TH ST	44.1803.330.00	1954	7000	934	HOLE'S CENTRAL ADDITION	One Storey	Ranch/Rambler	
523 S 9TH ST	44.1803.284.00	1951	7000	906	HOLE'S CENTRAL ADDITION	One Storey	Plain Residential	
623 S 9TH ST	44.1803.299.00	1950	7000	1252	HOLE'S CENTRAL ADDITION	1.5 storey	Plain Residential	
802 S 9TH ST	44.2303.095.00	1948	7003	1409	MC KELVEY'S ADDITION	1.5 storey	Plain Residential	
814 S 9TH ST	44.2303.098.00	1948	7003	776	MC KELVEY'S ADDITION	1.5 storey	Plain Residential	
817 S 9TH ST	44.2303.118.00	1946	10504	1592	MC KELVEY'S ADDITION	Two Storey	Other	
902 S 9TH ST	44.2303.194.00	1946	10500	1030	MC KELVEY'S ADDITION	One Storey	Ranch/Rambler	
906 S 9TH ST	44.2303.195.00	1947	7000	563	MC KELVEY'S ADDITION	One Storey	Plain Residential	
910 S 9TH ST	44.2303.196.00	1947	7000	1218	MC KELVEY'S ADDITION	1.5 storey	Cape Cod	
916 S 9TH ST	44.2303.197.00	1946	10500	2172	MC KELVEY'S ADDITION	Two Storey	New Traditional	

Full Address	Parcel Number	Year	Lot (SqFt)	Building (SqFt)	Subdivision	Type	Style	Notes
919 S 9TH ST	44.2303.191.00	1947	7000	1266	MC KELVEY'S ADDITION	1.5 storey	Plain Residential	
1005 S 9TH ST	44.2303.292.00	1946	7003	885	MC KELVEY'S ADDITION	One Storey	Plain Residential	
1017 S 9TH ST	44.2303.295.00	1948	4464	1382	MC KELVEY'S ADDITION	Split Level	Other	Two storey addition at the back
1102 S 9TH ST	44.2902.024.01	1959	6902	884	SOUTHSIDE ADDITION	One Storey	HRB	
1103 S 9TH ST	44.2902.001.00	1954	9561	1848	SOUTHSIDE ADDITION	Split Level	Ranch/Rambler	
1106 S 9TH ST	44.2902.024.02	1950	8232	796	SOUTHSIDE ADDITION	One Storey	Plain Residential	
1108 S 9TH ST	44.2902.025.00	1951	6350	755	SOUTHSIDE ADDITION	One Storey	Plain Residential	
1114 S 9TH ST	44.2902.027.00	1952	6350	937	SOUTHSIDE ADDITION	1.5 storey	Plain Residential	
1115 S 9TH ST	44.2902.004.00	1956	9305	1120	SOUTHSIDE ADDITION	One Storey	HRB	
1118 S 9TH ST	44.2902.028.00	1951	6350	1096	SOUTHSIDE ADDITION	One Storey	Plain Residential	
1121 S 9TH ST	44.2902.005.00	1955	9305	944	SOUTHSIDE ADDITION	One Storey	Ranch/Rambler	
1122 S 9TH ST	44.2902.029.00	1950	6350	712	SOUTHSIDE ADDITION	One Storey	Plain Residential	
1125 S 9TH ST	44.2902.006.00	1953	9305	1193	SOUTHSIDE ADDITION	1.5 storey	Cape Cod	
1126 S 9TH ST	44.2902.030.00	1951	6350	1218	SOUTHSIDE ADDITION	1.5 storey	Cape Cod	
1201 S 9TH ST	44.2902.007.00	1951	9305	1190	SOUTHSIDE ADDITION	One Storey	HRB	
1202 S 9TH ST	44.2902.031.01	1949	12700	1683	SOUTHSIDE ADDITION	Two Storey	Ranch/Rambler	
1205 S 9TH ST	44.2902.008.00	1954	9305	1370	SOUTHSIDE ADDITION	One Storey	Ranch/Rambler	
1209 S 9TH ST	44.2902.009.00	1952	9305	1228	SOUTHSIDE ADDITION	One Storey	Ranch/Rambler	
1215 S 9TH ST	44.2902.010.00	1953	9305	1193	SOUTHSIDE ADDITION	1.5 storey	Cape Cod	
1216 S 9TH ST	44.2902.033.00	1951	8282	1149	SOUTHSIDE ADDITION	One Storey	Plain Residential	
1217 S 9TH ST	44.2902.011.00	1955	9305	932	SOUTHSIDE ADDITION	Split Level	Ranch/Rambler	
1222 S 9TH ST	44.2902.034.00	1950	6350	864	SOUTHSIDE ADDITION	One Storey	Plain Residential	
1223 S 9TH ST	44.2902.012.00	1951	10545	864	SOUTHSIDE ADDITION	One Storey	Cape Cod	
1226 S 9TH ST	44.2902.035.00	1952	9525	1073	SOUTHSIDE ADDITION	One Storey	Ranch/Rambler	
1230 S 9TH ST	44.2902.036.00	1951	6902	1085	SOUTHSIDE ADDITION	One Storey	Plain Residential	
1234 S 9TH ST	44.2902.037.00	1951	6902	782	SOUTHSIDE ADDITION	One Storey	Plain Residential	
1240 S 9TH ST	44.2902.038.00	1952	6902	832	SOUTHSIDE ADDITION	One Storey	Plain Residential	
1402 S 9TH ST	44.2902.088.00	1951	7695	1198	SOUTHSIDE ADDITION	One Storey	Ranch/Rambler	



Full Address	Parcel Number	Year	Lot (SqFt)	Building (SqFt)	Subdivision	Type	Style	Notes
1408 S 9TH ST	44.2902.089.00	1949	7782	1512	SOUTHSIDE ADDITION	1.5 storey	Cape Cod	Garage now attached
1410 S 9TH ST	44.2902.090.00	1951	7782	812	SOUTHSIDE ADDITION	One Storey	Ranch/Rambler	
1414 S 9TH ST	44.2902.091.00	1949	7782	907	SOUTHSIDE ADDITION	1.5 storey	Cape Cod	
1418 S 9TH ST	44.2902.092.00	1951	7782	1012	SOUTHSIDE ADDITION	One Storey	HRB	
1422 S 9TH ST	44.2902.093.00	1954	7782	1068	SOUTHSIDE ADDITION	One Storey	Ranch/Rambler	
1426 S 9TH ST	44.2902.094.00	1950	7735	936	SOUTHSIDE ADDITION	One Storey	Ranch/Rambler	
507 SCHROEDER DR	44.2907.074.00	1963	9917	1656	SUNSET ACRES 2ND ADDITION	Split Level	Ranch/Rambler	
511 SCHROEDER DR	44.2907.075.00	1965	9789	1050	SUNSET ACRES 2ND ADDITION	One Storey	Ranch/Rambler	
515 SCHROEDER DR	44.2907.076.00	1965	9789	1612	SUNSET ACRES 2ND ADDITION	One Storey	Ranch/Rambler	
519 SCHROEDER DR	44.2907.077.00	1965	9789	1184	SUNSET ACRES 2ND ADDITION	One Storey	Ranch/Rambler	
523 SCHROEDER DR	44.2907.078.00	1965	13053	1804	SUNSET ACRES 2ND ADDITION	One Storey	Ranch/Rambler	
527 SCHROEDER DR	44.2907.079.00	1966	14497	1332	SUNSET ACRES 2ND ADDITION	One Storey	Ranch/Rambler	
601 SCHROEDER DR	44.2907.080.00	1965	11659	1248	SUNSET ACRES 2ND ADDITION	One Storey	Ranch/Rambler	
602 SCHROEDER DR	44.2907.012.00	1966	12984	1380	SUNSET ACRES 2ND ADDITION	One Storey	Ranch/Rambler	
605 SCHROEDER DR	44.2907.081.00	1966	13067	1500	SUNSET ACRES 2ND ADDITION	One Storey	Ranch/Rambler	
606 SCHROEDER DR	44.2907.011.00	1968	9360	1416	SUNSET ACRES 2ND ADDITION	One Storey	Ranch/Rambler	
609 SCHROEDER DR	44.2907.082.00	1966	10369	1356	SUNSET ACRES 2ND ADDITION	One Storey	Ranch/Rambler	
610 SCHROEDER DR	44.2907.010.00	1967	9360	1464	SUNSET ACRES 2ND ADDITION	One Storey	Ranch/Rambler	
613 SCHROEDER DR	44.2907.083.00	1965	10796	1462	SUNSET ACRES 2ND ADDITION	One Storey	Ranch/Rambler	

Full Address	Parcel Number	Year	Lot (SqFt)	Building (SqFt)	Subdivision	Type	Style	Notes
614 SCHROEDER DR	44.2907.009.00	1968	9263	1552	SUNSET ACRES 2ND ADDITION	Split Level	Ranch/Rambler	
617 SCHROEDER DR	44.2907.084.00	1967	10796	1608	SUNSET ACRES 2ND ADDITION	Split Level	Ranch/Rambler	
618 SCHROEDER DR	44.2907.008.00	1967	9698	1068	SUNSET ACRES 2ND ADDITION	One Storey	Ranch/Rambler	
621 SCHROEDER DR	44.2907.085.00	1966	13793	1332	SUNSET ACRES 2ND ADDITION	One Storey	Ranch/Rambler	
622 SCHROEDER DR	44.2907.007.00	1966	10765	1188	SUNSET ACRES 2ND ADDITION	One Storey	Ranch/Rambler	
626 SCHROEDER DR	44.2907.006.00	1967	11353	1212	SUNSET ACRES 2ND ADDITION	One Storey	Ranch/Rambler	
630 SCHROEDER DR	44.2907.005.00	1966	12488	1336	SUNSET ACRES 2ND ADDITION	One Storey	Ranch/Rambler	
634 SCHROEDER DR	44.2907.004.00	1967	15280	1344	SUNSET ACRES 2ND ADDITION	One Storey	Ranch/Rambler	
102 SEWARD AVE	44.2802.083.00	1948	7000	741	RIVERSIDE PARK ADDITION	1.5 storey	Plain Residential	Riverside SITS# 32GF3434
112 SEWARD AVE	44.2802.080.00	1950	6160	1094	RIVERSIDE PARK ADDITION	Two Storey	Plain Residential	Gabled Front Plain Residential
416 SEWARD AVE	44.2901.105.00	1946	4000	672	SKIDMORE ADDITION	One Storey	HRB	
420 SEWARD AVE	44.2901.104.00	1946	5000	744	SKIDMORE ADDITION	One Storey	HRB	
424 SEWARD AVE	44.2901.103.00	1946	5000	672	SKIDMORE ADDITION	One Storey	Plain Residential	
902 SHAKESPEARE RD	44.3107.026.00	1968	9892	1400	UNIVERSITY HEIGHTS ADDITION	One Storey	Ranch/Rambler	
916 SHAKESPEARE RD	44.3107.025.00	1969	9023	1322	UNIVERSITY HEIGHTS ADDITION	One Storey	Ranch/Rambler	
108 SPRUCE CT	44.2956.002.00	1966	39020	2750	SPRUCEWOOD 2ND RESUBDIVISION	One Storey	Ranch/Rambler	

Full Address	Parcel Number	Year	Lot (SqFt)	Building (SqFt)	Subdivision	Type	Style	Notes
604 STANFORD RD	44.1209.070.00	1962	12016	1064	BOYD'S ADDITION	Two Storey	Contemporary	
624 STANFORD RD	44.1209.059.00	1961	12000	1189	BOYD'S ADDITION	One Storey	Ranch/Rambler	
708 STANFORD RD	44.1209.047.00	1962	9880	1008	BOYD'S ADDITION	One Storey	Ranch/Rambler	
802 STANFORD RD	44.1209.046.00	1962	9360	1062	BOYD'S ADDITION	One Storey	HRB	
808 STANFORD RD	44.1209.045.00	1963	9360	1098	BOYD'S ADDITION	One Storey	Ranch/Rambler	
814 STANFORD RD	44.1209.044.00	1963	9360	1068	BOYD'S ADDITION	One Storey	Ranch/Rambler	
902 STANFORD RD	44.1209.043.00	1965	9360	1723	BOYD'S ADDITION	One Storey	Ranch/Rambler	
1201 STANFORD RD	44.3107.070.00	1965	9000	1164	UNIVERSITY HEIGHTS ADDITION	Split Level	Ranch/Rambler	
805 SUNSET DR	44.2201.025.00	1949	14694	992	LETNES SUB-DIVISION	Split Level	Ranch/Rambler	
807 SUNSET DR	44.2201.026.00	1948	9701	848	LETNES SUB-DIVISION	One Storey	Plain Residential	
809 SUNSET DR	44.2201.027.00	1948	7759	876	LETNES SUB-DIVISION	One Storey	Plain Residential	
810 SUNSET DR	44.2201.069.00	1948	7829	1071	LETNES SUB-DIVISION	One Storey	Plain Residential	
811 SUNSET DR	44.2201.028.00	1949	7759	899	LETNES SUB-DIVISION	One Storey	Plain Residential	
813 SUNSET DR	44.2201.029.00	1950	7759	808	LETNES SUB-DIVISION	One Storey	Plain Residential	
815 SUNSET DR	44.2201.030.00	1950	7759	1299	LETNES SUB-DIVISION	1.5 storey	Cape Cod	
816 SUNSET DR	44.2201.070.00	1954	7606	1064	LETNES SUB-DIVISION	One Storey	HRB	Brick
821 SUNSET DR	44.2201.031.00	1954	7759	1396	LETNES SUB-DIVISION	One Storey	Ranch/Rambler	
824 SUNSET DR	44.2201.071.00	1950	8892	1322	LETNES SUB-DIVISION	One Storey	Plain Residential	
903 SUNSET DR	44.2201.032.00	1954	7759	1092	LETNES SUB-DIVISION	One Storey	Ranch/Rambler	
907 SUNSET DR	44.2201.033.00	1954	7759	1428	LETNES SUB-DIVISION	One Storey	Plain Residential	
908 SUNSET DR	44.2201.073.00	1950	8893	1331	LETNES SUB-DIVISION	1.5 storey	Plain Residential	
911 SUNSET DR	44.2201.034.00	1954	7759	1248	LETNES SUB-DIVISION	One Storey	Ranch/Rambler	
912 SUNSET DR	44.2201.074.00	1949	8893	1134	LETNES SUB-DIVISION	1.5 storey	Plain Residential	

Full Address	Parcel Number	Year	Lot (SqFt)	Building (SqFt)	Subdivision	Type	Style	Notes
915 SUNSET DR	44.2201.035.00	1955	7759	1256	LETNES SUB-DIVISION	One Storey	Ranch/Rambler	
916 SUNSET DR	44.2201.075.00	1949	8482	1174	LETNES SUB-DIVISION	One Storey	Plain Residential	
919 SUNSET DR	44.2201.036.00	1955	7759	1212	LETNES SUB-DIVISION	One Storey	HRB	
923 SUNSET DR	44.2201.037.00	1955	8421	1410	LETNES SUB-DIVISION	One Storey	Ranch/Rambler	
924 SUNSET DR	44.2201.076.00	1950	9435	1328	LETNES SUB-DIVISION	1.5 storey	Plain Residential	
1003 SUNSET DR	44.1304.044.00	1955	7686	825	COX'S RESUB-DIVISION	One Storey	HRB	
1007 SUNSET DR	44.1304.045.00	1959	7670	1453	COX'S RESUB-DIVISION	One Storey	HRB	
1011 SUNSET DR	44.1304.046.00	1955	7670	1224	COX'S RESUB-DIVISION	One Storey	Ranch/Rambler	
1012 SUNSET DR	44.1304.035.00	1954	8174	1108	COX'S RESUB-DIVISION	One Storey	Ranch/Rambler	
1015 SUNSET DR	44.1304.047.00	1955	7670	832	COX'S RESUB-DIVISION	One Storey	Ranch/Rambler	
1016 SUNSET DR	44.1304.036.00	1955	8580	1200	COX'S RESUB-DIVISION	One Storey	Ranch/Rambler	
1017 SUNSET DR	44.1304.048.00	1955	7670	1125	COX'S RESUB-DIVISION	One Storey	HRB	
1020 SUNSET DR	44.1304.037.00	1954	8580	952	COX'S RESUB-DIVISION	One Storey	Ranch/Rambler	
1021 SUNSET DR	44.1304.049.00	1955	7670	1292	COX'S RESUB-DIVISION	One Storey	Ranch/Rambler	
1024 SUNSET DR	44.1304.038.00	1954	8580	1008	COX'S RESUB-DIVISION	One Storey	Ranch/Rambler	
1102 SUNSET DR	44.1304.039.00	1956	8580	1040	COX'S RESUB-DIVISION	One Storey	HRB	
1103 SUNSET DR	44.1304.050.00	1954	7670	960	COX'S RESUB-DIVISION	One Storey	Ranch/Rambler	
1106 SUNSET DR	44.1304.040.00	1956	8580	864	COX'S RESUB-DIVISION	One Storey	Ranch/Rambler	
1107 SUNSET DR	44.1304.051.00	1954	7670	864	COX'S RESUB-DIVISION	One Storey	Ranch/Rambler	
1110 SUNSET DR	44.1304.041.00	1956	8580	1040	COX'S RESUB-DIVISION	One Storey	Ranch/Rambler	
1111 SUNSET DR	44.1304.052.00	1956	7670	1000	COX'S RESUB-DIVISION	One Storey	HRB	
1115 SUNSET DR	44.1304.053.00	1957	7670	1008	COX'S RESUB-DIVISION	One Storey	Ranch/Rambler	
1119 SUNSET DR	44.1304.054.00	1956	7670	972	COX'S RESUB-DIVISION	One Storey	Ranch/Rambler	
1123 SUNSET DR	44.1304.055.00	1956	7686	1104	COX'S RESUB-DIVISION	One Storey	HRB	
403 TERRACE DR	44.2913.111.00	1969	19728	1843	SUNNYSIDE TERRACE ADDITION	One Storey	Ranch/Rambler	
409 TERRACE DR	44.2913.112.00	1970	21050	1688	SUNNYSIDE TERRACE ADDITION	One Storey	Ranch/Rambler	

Full Address	Parcel Number	Year	Lot (SqFt)	Building (SqFt)	Subdivision	Type	Style	Notes
503 TERRACE DR	44.2913.115.00	1969	30449	1872	SUNNYSIDE TERRACE ADDITION	One Storey	Ranch/Rambler	
511 TERRACE DR	44.2913.116.00	1969	23541	1398	SUNNYSIDE TERRACE ADDITION	Split Level	Ranch/Rambler	
1702 UNIVERSITY AVE	44.1206.357.00	1964	7000	1404	BUDGE & ESHELMAN'S 3RD ADDITION	One Storey	Ranch/Rambler	
1802 UNIVERSITY AVE	44.2101.001.00	1948	7000	1102	KELSEY'S 1ST ADDITION	One Storey	HRB	
1923 UNIVERSITY AVE	44.1206.480.00	1947	7000	1003	BUDGE & ESHELMAN'S 3RD ADDITION	One Storey	Plain Residential	
2009 UNIVERSITY AVE	44.1401.040.00	1949	7000	1216	DACOTAH PLACE ADDITION	One Storey	Plain Residential	
2015 UNIVERSITY AVE	44.1401.041.00	1949	7000	1578	DACOTAH PLACE ADDITION	One Storey	Plain Residential	
2101 UNIVERSITY AVE	44.1401.054.00	1955	7000	986	DACOTAH PLACE ADDITION	One Storey	Ranch/Rambler	Brick
2201 UNIVERSITY AVE	44.1401.059.00	1958	7000	888	DACOTAH PLACE ADDITION	One Storey	HRB	
2209 UNIVERSITY AVE	44.1401.061.00	1955	7000	1516	DACOTAH PLACE ADDITION	One Storey	Ranch/Rambler	
2210 UNIVERSITY AVE	44.2102.027.00	1958	7000	832	KELSEY'S 2ND ADDITION	One Storey	Ranch/Rambler	
2309 UNIVERSITY AVE	44.3102.003.00	1957	7000	1373	UNIVERSITY PARK ADDITION	One Storey	HRB	
2317 UNIVERSITY AVE	44.3102.005.00	1956	7000	1528	UNIVERSITY PARK ADDITION	One Storey	Contemporary	Flat roof, attached garage

Full Address	Parcel Number	Year	Lot (SqFt)	Building (SqFt)	Subdivision	Type	Style	Notes
2327 UNIVERSITY AVE	44.3102.007.00	1955	6965	1734	UNIVERSITY PARK ADDITION	1.5 storey	Plain Residential	
3001 W ELMWOOD DR	44.1602.036.00	1966	11389	1343	FLAAT'S ADDITION	Split Level	Ranch/Rambler	
3005 W ELMWOOD DR	44.1602.018.00	1966	11374	1248	FLAAT'S ADDITION	One Storey	Ranch/Rambler	
3006 W ELMWOOD DR	44.1602.002.00	1963	15810	2786	FLAAT'S ADDITION	Two Storey	Ranch/Rambler	
3010 W ELMWOOD DR	44.1211.011.00	1967	19625	1104	BROWN'S ADDITION	Split Level	Ranch/Rambler	
3011 W ELMWOOD DR	44.1602.019.00	1967	10766	1815	FLAAT'S ADDITION	One Storey	Ranch/Rambler	
3014 W ELMWOOD DR	44.1602.003.00	1965	22192	2280	FLAAT'S ADDITION	One Storey	Ranch/Rambler	
3018 W ELMWOOD DR	44.1602.004.00	1968	15110	1432	FLAAT'S ADDITION	One Storey	Ranch/Rambler	
3021 W ELMWOOD DR	44.1602.020.00	1965	11900	1872	FLAAT'S ADDITION	One Storey	Ranch/Rambler	
3022 W ELMWOOD DR	44.1602.005.00	1967	14570	1476	FLAAT'S ADDITION	One Storey	Ranch/Rambler	
3100 W ELMWOOD DR	44.1602.006.00	1964	15655	2688	FLAAT'S ADDITION	One Storey	Ranch/Rambler	Very low pitched roof
3101 W ELMWOOD DR	44.1602.021.00	1969	12600	1488	FLAAT'S ADDITION	One Storey	Ranch/Rambler	Dark brown, original siding, deep recessed entry
3111 W ELMWOOD DR	44.1602.022.00	1969	12600	1545	FLAAT'S ADDITION	One Storey	Ranch/Rambler	
3112 W ELMWOOD DR	44.1602.007.00	1965	14725	2057	FLAAT'S ADDITION	One Storey	Ranch/Rambler	
3118 W ELMWOOD DR	44.1602.008.00	1965	14725	2511	FLAAT'S ADDITION	One Storey	Ranch/Rambler	
3119 W ELMWOOD DR	44.1602.023.00	1967	12600	1864	FLAAT'S ADDITION	One Storey	Ranch/Rambler	
3122 W ELMWOOD DR	44.1602.009.00	1969	14880	1955	FLAAT'S ADDITION	One Storey	Ranch/Rambler	



Full Address	Parcel Number	Year	Lot (SqFt)	Building (SqFt)	Subdivision	Type	Style	Notes
3123 W ELMWOOD DR	44.1602.024.00	1967	12600	1544	FLAAT'S ADDITION	One Storey	Ranch/Rambler	
5410 W LANARK DR	44.1344.068.00	1970	10470	1300	CONGRESSIONAL SECOND RESUBDIVISION	One Storey	Ranch/Rambler	
5410 W PLUM DR	44.1344.010.00	1970	19093	1372	CONGRESSIONAL SECOND RESUBDIVISION	One Storey	Ranch/Rambler	
623 WALNUT ST	44.1803.042.00	1951	4000	672	HOLE'S CENTRAL ADDITION	One Storey	Plain Residential	
1116 WALNUT ST	44.2203.003.00	1945	7054	1387	LINCOLN PARK VIEW 1ST ADDITION	Two Storey	Plain Residential	Gabled front, modified
1206 WALNUT ST	44.2203.007.00	1958	5557	1664	LINCOLN PARK VIEW 1ST ADDITION	Two Storey	New Traditional	
1208 WALNUT ST	44.2203.008.00	1957	4702	920	LINCOLN PARK VIEW 1ST ADDITION	One Storey	HRB	
1306 WALNUT ST	44.2204.062.00	1956	7000	1100	LINCOLN PARK VIEW 2ND ADD	Two Storey	Plain Residential	Same as 1116 Walnut St.
1323 WALNUT ST	44.2204.055.00	1949	6300	1308	LINCOLN PARK VIEW 2ND ADD	1.5 storey	Plain Residential	Gabled front
1417 WALNUT ST	44.2204.048.00	1949	7000	968	LINCOLN PARK VIEW 2ND ADD	One Storey	Plain Residential	
1515 WALNUT ST	44.3301.043.00	1950	7360	1304	WALCHESTER PLACE	One Storey	Ranch/Rambler	
1518 WALNUT ST	44.3301.009.00	1950	7844	1059	WALCHESTER PLACE	One Storey	Ranch/Rambler	
1520 WALNUT ST	44.3301.010.00	1956	8395	1708	WALCHESTER PLACE	One Storey	Ranch/Rambler	
1521 WALNUT ST	44.3301.041.00	1950	16070	1944	WALCHESTER PLACE	One Storey	Ranch/Rambler	
1524 WALNUT ST	44.3301.011.00	1952	9231	2077	WALCHESTER PLACE	One Storey	Ranch/Rambler	
1526 WALNUT ST	44.3301.012.00	1951	6655	2431	WALCHESTER PLACE	Two Storey	New Traditional	
1528 WALNUT ST	44.3301.013.00	1953	6792	1188	WALCHESTER PLACE	One Storey	Ranch/Rambler	
2803 WALNUT ST	44.2906.043.00	1964	12153	1342	SUNSET ACRES ADDITION	One Storey	Ranch/Rambler	
2804 WALNUT ST	44.2907.048.00	1964	11180	2107	SUNSET ACRES 2ND ADDITION	One Storey	Ranch/Rambler	
2811 WALNUT ST	44.2906.042.00	1963	12450	1792	SUNSET ACRES ADDITION	One Storey	Ranch/Rambler	
2819 WALNUT ST	44.2906.041.00	1963	12450	1466	SUNSET ACRES ADDITION	One Storey	Ranch/Rambler	
2820 WALNUT ST	44.2907.047.00	1965	12304	1248	SUNSET ACRES 2ND ADDITION	One Storey	Ranch/Rambler	
2903 WALNUT ST	44.2906.040.00	1964	12450	1378	SUNSET ACRES ADDITION	One Storey	Ranch/Rambler	
2904 WALNUT ST	44.2907.046.00	1963	9165	1200	SUNSET ACRES 2ND ADDITION	One Storey	Ranch/Rambler	

Full Address	Parcel Number	Year	Lot (SqFt)	Building (SqFt)	Subdivision	Type	Style	Notes
2909 WALNUT ST	44.2906.039.00	1964	12750	1320	SUNSET ACRES ADDITION	One Storey	Ranch/Rambler	
2910 WALNUT ST	44.2907.045.00	1964	9165	1386	SUNSET ACRES 2ND ADDITION	One Storey	Ranch/Rambler	
2916 WALNUT ST	44.2907.044.00	1965	9165	1050	SUNSET ACRES 2ND ADDITION	One Storey	Ranch/Rambler	Both attached and detached garage
2917 WALNUT ST	44.2906.038.00	1963	12750	1316	SUNSET ACRES ADDITION	Split Level	Ranch/Rambler	
2922 WALNUT ST	44.2907.043.00	1965	9165	1248	SUNSET ACRES 2ND ADDITION	One Storey	Ranch/Rambler	
2923 WALNUT ST	44.2906.037.00	1960	12750	1588	SUNSET ACRES ADDITION	One Storey	Ranch/Rambler	
2926 WALNUT ST	44.2907.042.00	1965	9165	1336	SUNSET ACRES 2ND ADDITION	One Storey	Ranch/Rambler	
3003 WALNUT ST	44.2906.036.00	1959	12750	1848	SUNSET ACRES ADDITION	One Storey	Ranch/Rambler	
3004 WALNUT ST	44.2907.041.00	1965	9165	1355	SUNSET ACRES 2ND ADDITION	One Storey	Ranch/Rambler	
3009 WALNUT ST	44.2906.035.00	1961	12750	1676	SUNSET ACRES ADDITION	One Storey	Ranch/Rambler	
3010 WALNUT ST	44.2907.040.00	1967	9165	1416	SUNSET ACRES 2ND ADDITION	One Storey	Ranch/Rambler	
3015 WALNUT ST	44.2906.034.00	1960	12750	1283	SUNSET ACRES ADDITION	One Storey	Ranch/Rambler	
3018 WALNUT ST	44.2907.039.00	1965	9165	1188	SUNSET ACRES 2ND ADDITION	One Storey	Ranch/Rambler	
3022 WALNUT ST	44.2907.038.00	1966	9337	1706	SUNSET ACRES 2ND ADDITION	One Storey	Ranch/Rambler	
3023 WALNUT ST	44.2906.033.00	1961	12750	1261	SUNSET ACRES ADDITION	One Storey	Ranch/Rambler	
3100 WALNUT ST	44.2907.073.00	1963	9224	1040	SUNSET ACRES 2ND ADDITION	Split Level	Ranch/Rambler	
3103 WALNUT ST	44.2906.032.00	1961	12750	1696	SUNSET ACRES ADDITION	One Storey	Ranch/Rambler	
3109 WALNUT ST	44.2906.031.00	1964	12750	962	SUNSET ACRES ADDITION	Split Level	Ranch/Rambler	
3110 WALNUT ST	44.2907.072.00	1963	7800	1098	SUNSET ACRES 2ND ADDITION	One Storey	Ranch/Rambler	
3116 WALNUT ST	44.2907.071.00	1963	7800	1026	SUNSET ACRES 2ND ADDITION	One Storey	Ranch/Rambler	
3117 WALNUT ST	44.2906.030.00	1963	12750	1904	SUNSET ACRES ADDITION	One Storey	Ranch/Rambler	Very low pitched gabled roof, two attached garages
3122 WALNUT ST	44.2907.070.00	1963	9605	1000	SUNSET ACRES 2ND ADDITION	One Storey	Ranch/Rambler	
3125 WALNUT ST	44.2906.029.00	1963	12750	1232	SUNSET ACRES ADDITION	One Storey	Ranch/Rambler	Flat roof
2004 WESTWARD DR	44.3307.071.00	1963	8854	1072	WESTWARD ACRES SUB-DIVISION	One Storey	Ranch/Rambler	
2012 WESTWARD DR	44.3307.072.00	1963	8711	1120	WESTWARD ACRES SUB-DIVISION	One Storey	Ranch/Rambler	

Full Address	Parcel Number	Year	Lot (SqFt)	Building (SqFt)	Subdivision	Type	Style	Notes
2102 WESTWARD DR	44.3307.088.00	1964	12547	1046	WESTWARD ACRES SUB-DIVISION	One Storey	Ranch/Rambler	
2106 WESTWARD DR	44.3307.089.00	1964	11100	1046	WESTWARD ACRES SUB-DIVISION	One Storey	Ranch/Rambler	
2110 WESTWARD DR	44.3307.090.00	1964	10929	1308	WESTWARD ACRES SUB-DIVISION	One Storey	Ranch/Rambler	
2114 WESTWARD DR	44.3307.091.00	1965	9090	1046	WESTWARD ACRES SUB-DIVISION	One Storey	Ranch/Rambler	
2118 WESTWARD DR	44.3307.092.00	1965	6545	960	WESTWARD ACRES SUB-DIVISION	One Storey	Ranch/Rambler	
2122 WESTWARD DR	44.3307.093.00	1970	10429	1514	WESTWARD ACRES SUB-DIVISION	One Storey	Ranch/Rambler	
2202 WESTWARD DR	44.3307.138.00	1970	12484	1698	WESTWARD ACRES SUB-DIVISION	Two Storey	Ranch/Rambler	
2206 WESTWARD DR	44.3307.139.00	1969	9752	1144	WESTWARD ACRES SUB-DIVISION	One Storey	Ranch/Rambler	
2210 WESTWARD DR	44.3307.140.00	1967	8105	1056	WESTWARD ACRES SUB-DIVISION	One Storey	Ranch/Rambler	
2214 WESTWARD DR	44.3307.141.00	1967	7791	1068	WESTWARD ACRES SUB-DIVISION	One Storey	Ranch/Rambler	
2218 WESTWARD DR	44.3307.142.00	1967	8078	1072	WESTWARD ACRES SUB-DIVISION	One Storey	Ranch/Rambler	
2222 WESTWARD DR	44.3307.143.00	1969	8078	1043	WESTWARD ACRES SUB-DIVISION	Split Level	Ranch/Rambler	
2226 WESTWARD DR	44.3307.144.00	1968	8078	1056	WESTWARD ACRES SUB-DIVISION	One Storey	Ranch/Rambler	
1704 WILLOW DR	44.3204.113.00	1964	8030	1004	VALLEY PARK ADDITION	One Storey	Ranch/Rambler	
1708 WILLOW DR	44.3204.112.00	1965	8783	1004	VALLEY PARK ADDITION	One Storey	Ranch/Rambler	
1712 WILLOW DR	44.3204.111.00	1964	11824	1004	VALLEY PARK ADDITION	One Storey	Ranch/Rambler	
1716 WILLOW DR	44.3204.110.00	1964	8801	1004	VALLEY PARK ADDITION	One Storey	Ranch/Rambler	
1719 WILLOW DR	44.3204.121.00	1964	7688	1004	VALLEY PARK ADDITION	One Storey	HRB	
1720 WILLOW DR	44.3204.109.00	1965	7714	1372	VALLEY PARK ADDITION	Split Level	Ranch/Rambler	
1723 WILLOW DR	44.3204.122.00	1964	7888	1004	VALLEY PARK ADDITION	One Storey	Ranch/Rambler	

Full Address	Parcel Number	Year	Lot (SqFt)	Building (SqFt)	Subdivision	Type	Style	Notes
1724 WILLOW DR	44.3204.108.00	1964	7888	1004	VALLEY PARK ADDITION	One Storey	Ranch/Rambler	
1802 WILLOW DR	44.3204.107.00	1965	7888	1488	VALLEY PARK ADDITION	One Storey	Ranch/Rambler	
1803 WILLOW DR	44.3204.123.00	1964	7888	1016	VALLEY PARK ADDITION	One Storey	Ranch/Rambler	
1806 WILLOW DR	44.3204.106.00	1964	7888	1004	VALLEY PARK ADDITION	One Storey	Ranch/Rambler	
1807 WILLOW DR	44.3204.124.00	1964	7888	864	VALLEY PARK ADDITION	Split Level	Ranch/Rambler	
1810 WILLOW DR	44.3204.105.00	1965	7888	1004	VALLEY PARK ADDITION	One Storey	Ranch/Rambler	
1811 WILLOW DR	44.3204.125.00	1964	7888	1004	VALLEY PARK ADDITION	One Storey	Ranch/Rambler	
1814 WILLOW DR	44.3204.104.00	1964	7888	1004	VALLEY PARK ADDITION	One Storey	Ranch/Rambler	
1815 WILLOW DR	44.3204.126.00	1964	7888	1000	VALLEY PARK ADDITION	Split Level	Ranch/Rambler	
1818 WILLOW DR	44.3204.103.00	1964	7888	1004	VALLEY PARK ADDITION	One Storey	Ranch/Rambler	
1819 WILLOW DR	44.3204.127.00	1964	7888	1395	VALLEY PARK ADDITION	One Storey	Ranch/Rambler	
1822 WILLOW DR	44.3204.102.00	1965	7888	864	VALLEY PARK ADDITION	Split Level	Ranch/Rambler	
1823 WILLOW DR	44.3204.128.00	1964	7888	1112	VALLEY PARK ADDITION	One Storey	Ranch/Rambler	
1902 WILLOW DR	44.3204.101.00	1964	7888	1004	VALLEY PARK ADDITION	One Storey	Ranch/Rambler	
1903 WILLOW DR	44.3204.129.00	1964	7888	1340	VALLEY PARK ADDITION	One Storey	Ranch/Rambler	
1906 WILLOW DR	44.3204.100.00	1965	7714	1004	VALLEY PARK ADDITION	One Storey	Ranch/Rambler	
1907 WILLOW DR	44.3204.130.00	1964	7688	1340	VALLEY PARK ADDITION	One Storey	Ranch/Rambler	
1910 WILLOW DR	44.3204.099.00	1964	8783	1400	VALLEY PARK ADDITION	One Storey	Ranch/Rambler	
1914 WILLOW DR	44.3204.098.00	1965	11824	1004	VALLEY PARK ADDITION	One Storey	Ranch/Rambler	
1918 WILLOW DR	44.3204.097.00	1964	8801	864	VALLEY PARK ADDITION	Split Level	Ranch/Rambler	
1922 WILLOW DR	44.3204.096.00	1964	8030	1564	VALLEY PARK ADDITION	One Storey	Ranch/Rambler	